











THIS IS TO CERTIFY THAT THIS IS THE ZONING MAP OF THE TOWN OF BERKLEY, MASSACHUSETTS REFERRED TO IN THE ZONING BY-LAW OF THE TOWN OF BERKLEY, MASSACHUSETTS WHICH WAS APPROVED BY THE TOWN ON

ATTEST

TOWN CLERK \_\_\_\_\_ TOWN SEAL \_\_\_\_\_

### Legend

-  General Business District
-  Residential District
-  Aquifer Protection Overlay District
-  Special Business Overlay District
-  Wetland
-  Water
-  Municipal Boundaries
-  Interstates
-  Arterials and Collectors
-  Local Roads

*December 19, 2017: Maps produced by SRPEDD are for the sole purpose of aiding regional planning decisions and are not warranted for any other use. This map is not intended for engineering, legal, or survey purposes. Data sources: MassGIS, MassDOT and the town of Berkley.*