







# Route 6 Corridor Study: Study Area




## Study Area Intersections

-  Traffic Signal
-  Stop Sign
-  Route 6 Study Area
-  Roadways
-  Study Area Towns
-  Water

Data sources: MassGIS and MassDOT.  
This map is for the sole purpose of aiding regional decisions and is not warranted for any other use.

June 2018

 1 Mile

