


















Plainville Existing Land Use

- | | | |
|--|--|--|
|  Residences <= 3 units |  Agriculture |  Interstate |
|  Apartments >= 4 units |  Open Space |  Collectors and Arterials |
|  Mixed-Use |  Utility and Transportation |  Water |
|  Office |  Vacant |  Town Boundaries |
|  Commercial |  No Data | |
|  Industrial | | |
|  Institutional | | |

Data sources: Town of Plainville, MassGIS, and MassDOT.
This map is for the sole purpose of aiding regional decisions and is not warranted for any other use.

December 2018

 0.5 Miles

