

Appendix E: Phase 1 Public Meeting Exercise Summary

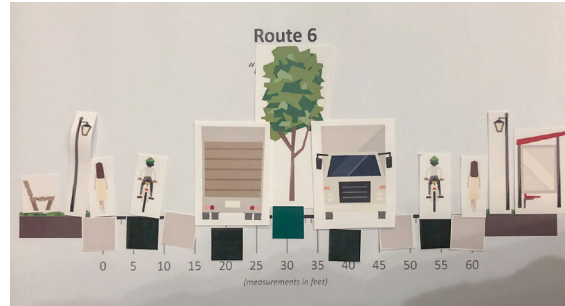
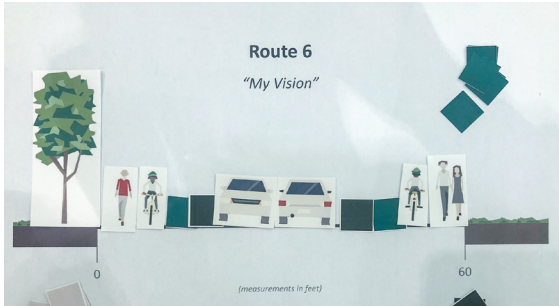
Route 6 Corridor Study

Fairhaven, Mattapoisett, Marion, Wareham

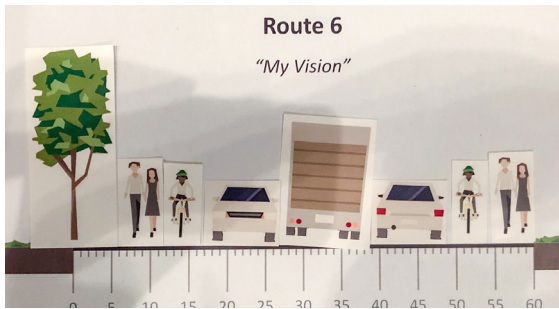


Your Vision Exercise

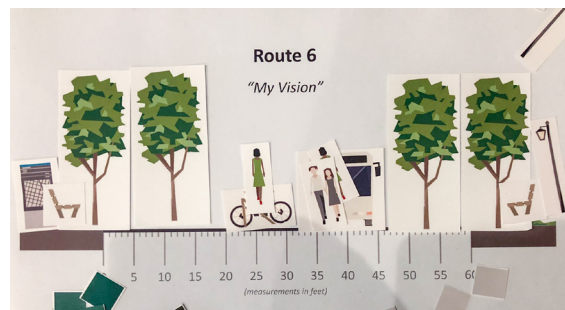
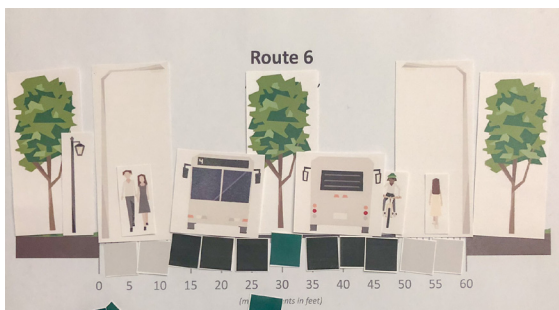
Two Lane Road with Bike/Ped Lane - 14



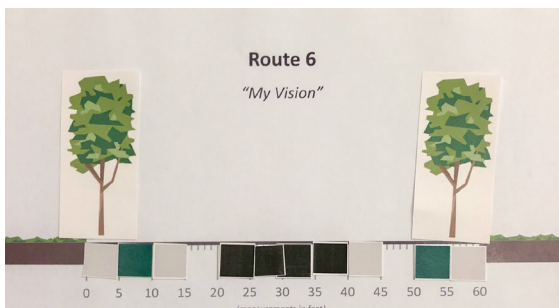
Center Turn Lane/Three Lane Road with Bike/Ped Lane - 8



Transit Oriented Design - 3



Four Lane Road with Bike/Ped Lane - 1



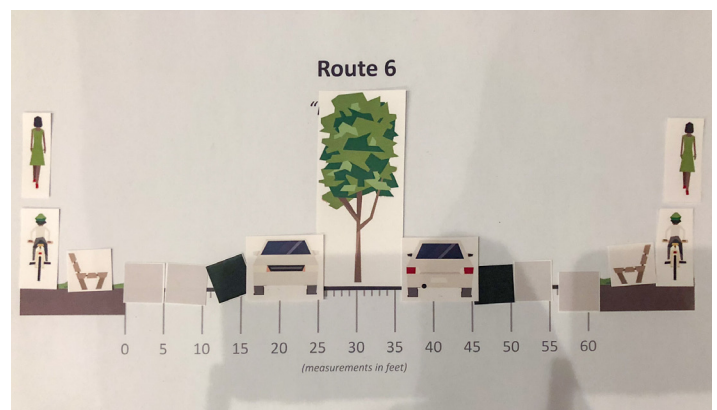
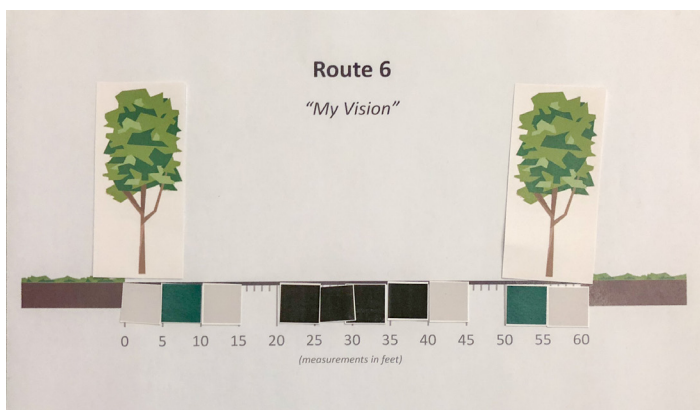
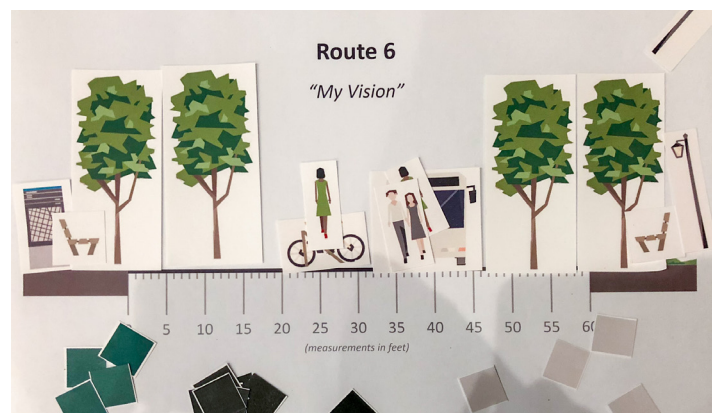
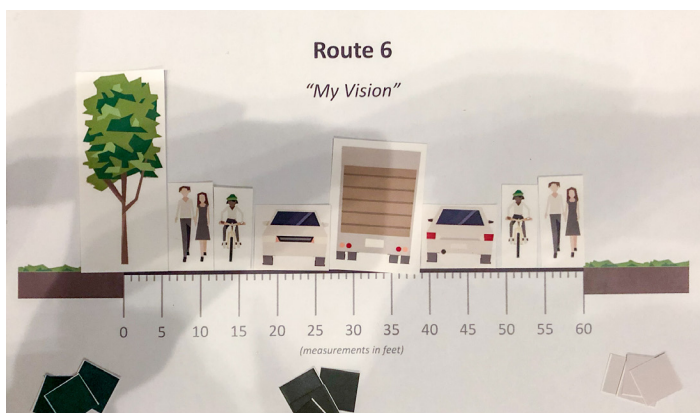
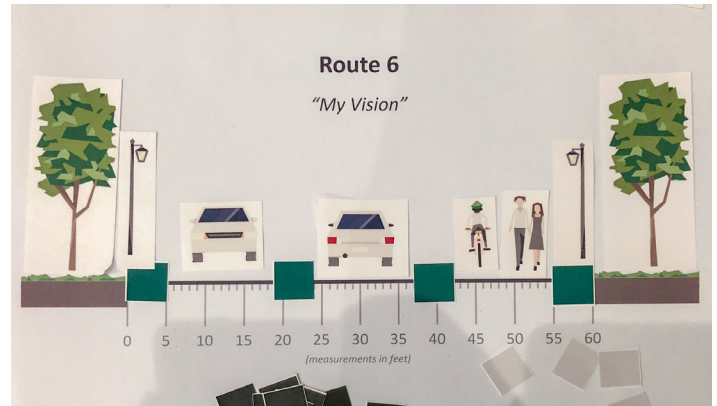

Route 6 Corridor Study

Fairhaven, Mattapoisett, Marion, Wareham



Your Vision Exercise

Wareham Town Hall - November 8, 2018




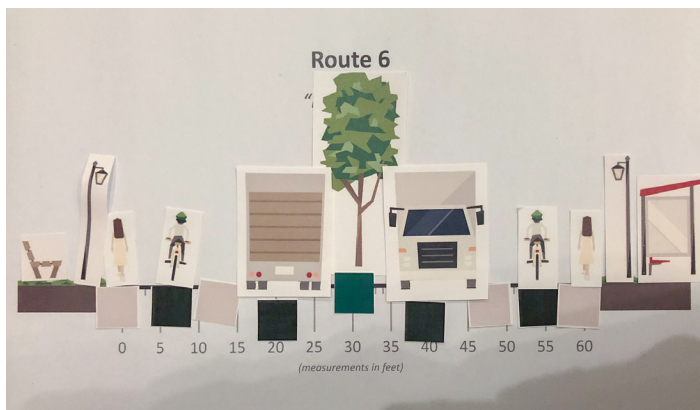
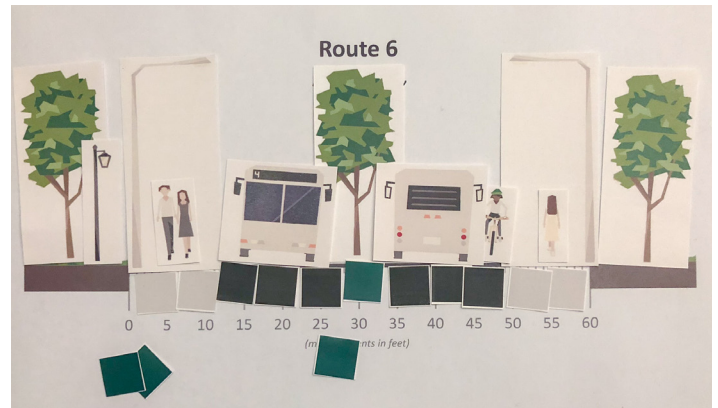
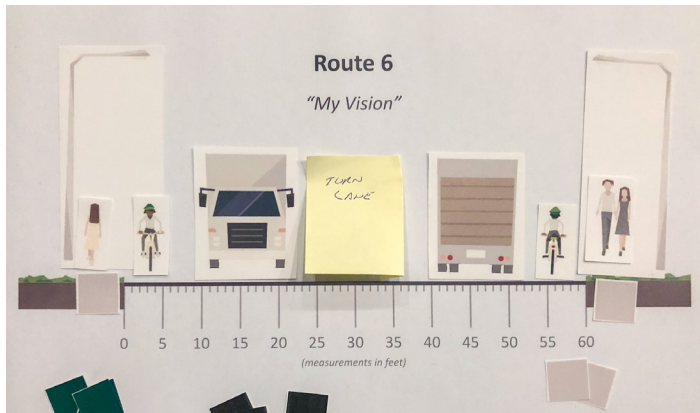
Route 6 Corridor Study

Fairhaven, Mattapoisett, Marion, Wareham



Your Vision Exercise

Wareham Town Hall - November 8, 2018



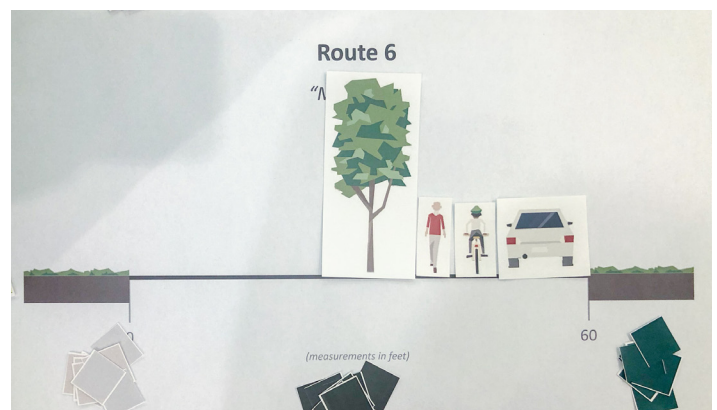
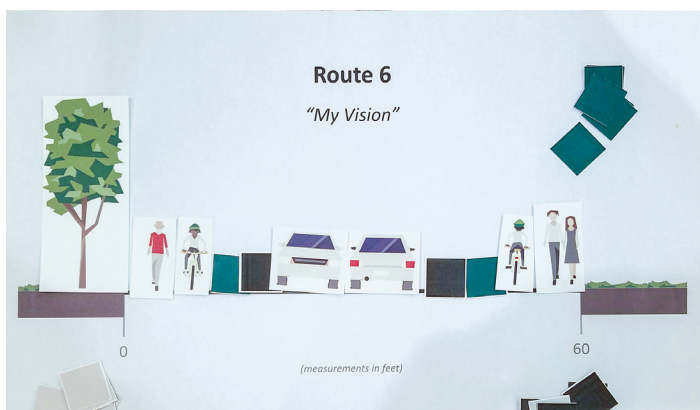
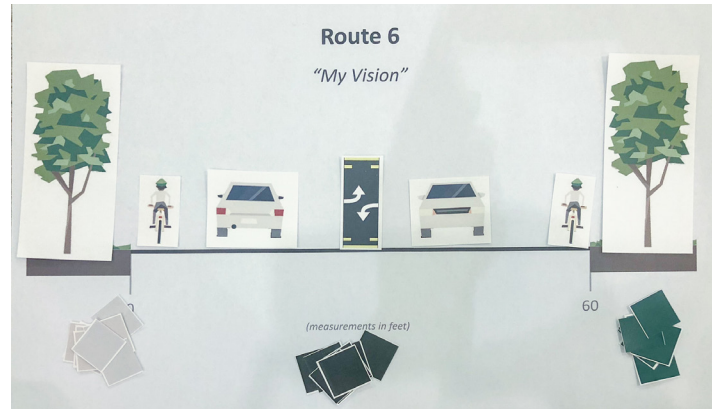
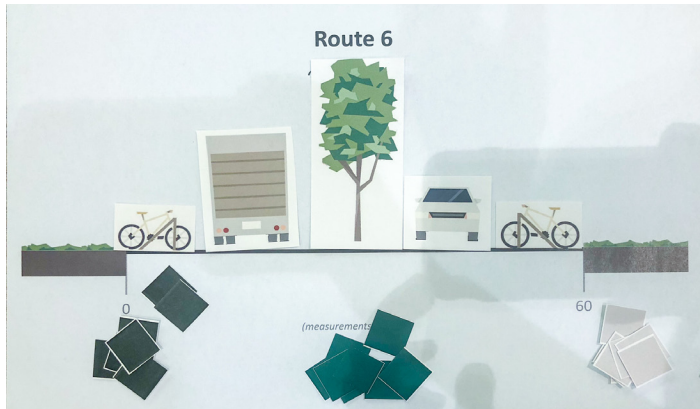
Route 6 Corridor Study

Fairhaven, Mattapoisett, Marion, Wareham



Your Vision Exercise

Old Rochester Regional High School - November 14, 2018



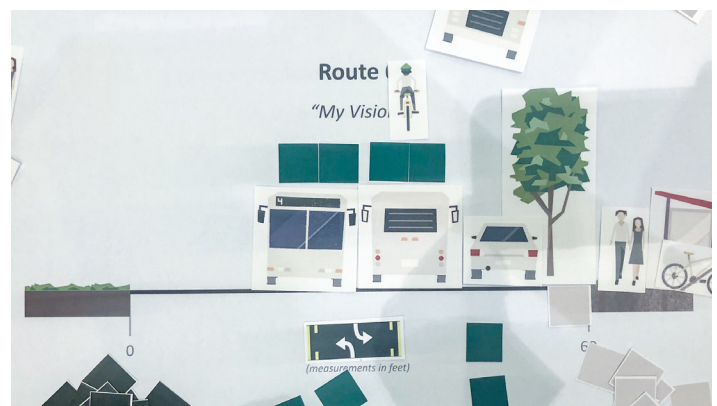
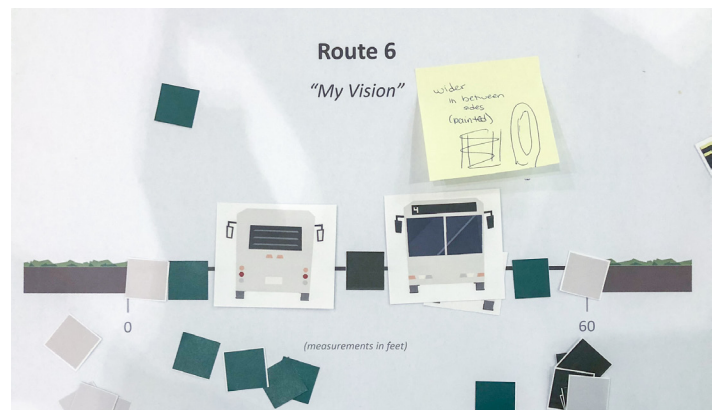
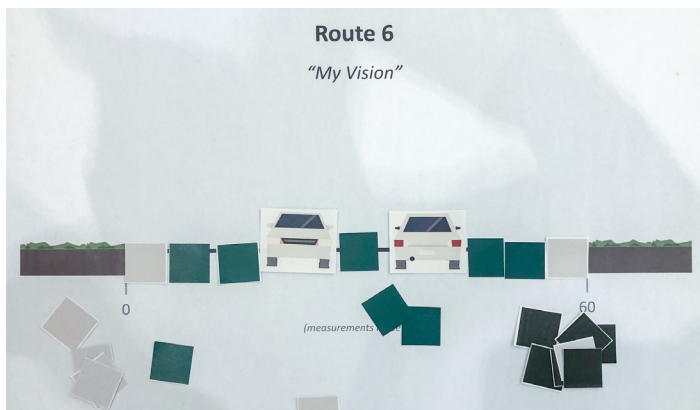
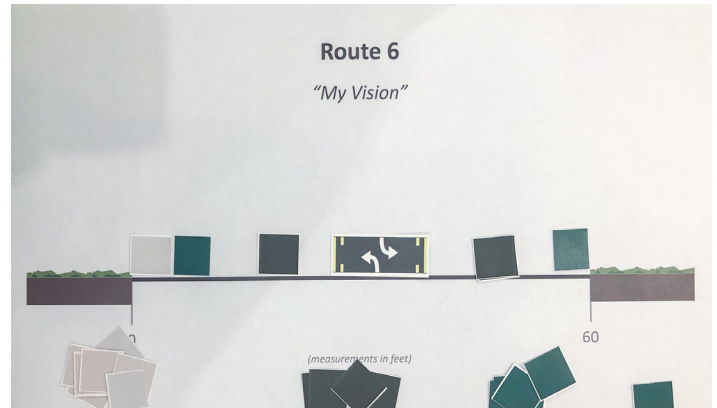
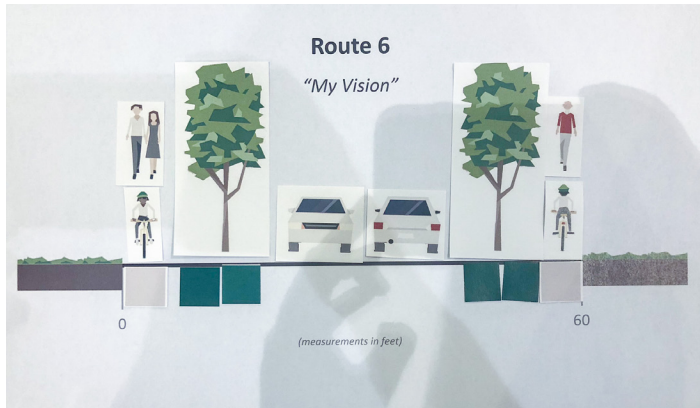
Route 6 Corridor Study

Fairhaven, Mattapoisett, Marion, Wareham



Your Vision Exercise

Old Rochester Regional High School - November 14, 2018




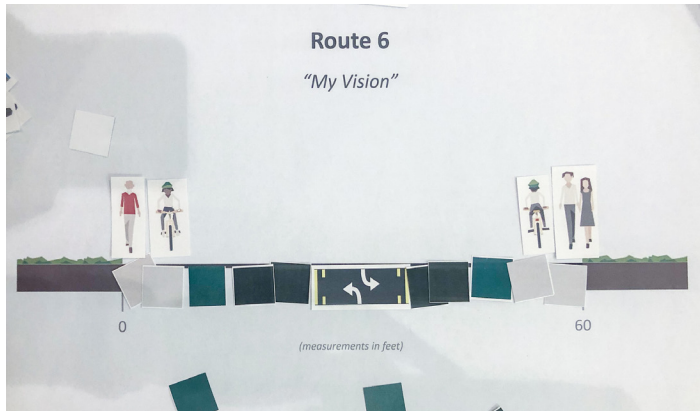
Route 6 Corridor Study

Fairhaven, Mattapoisett, Marion, Wareham



Your Vision Exercise

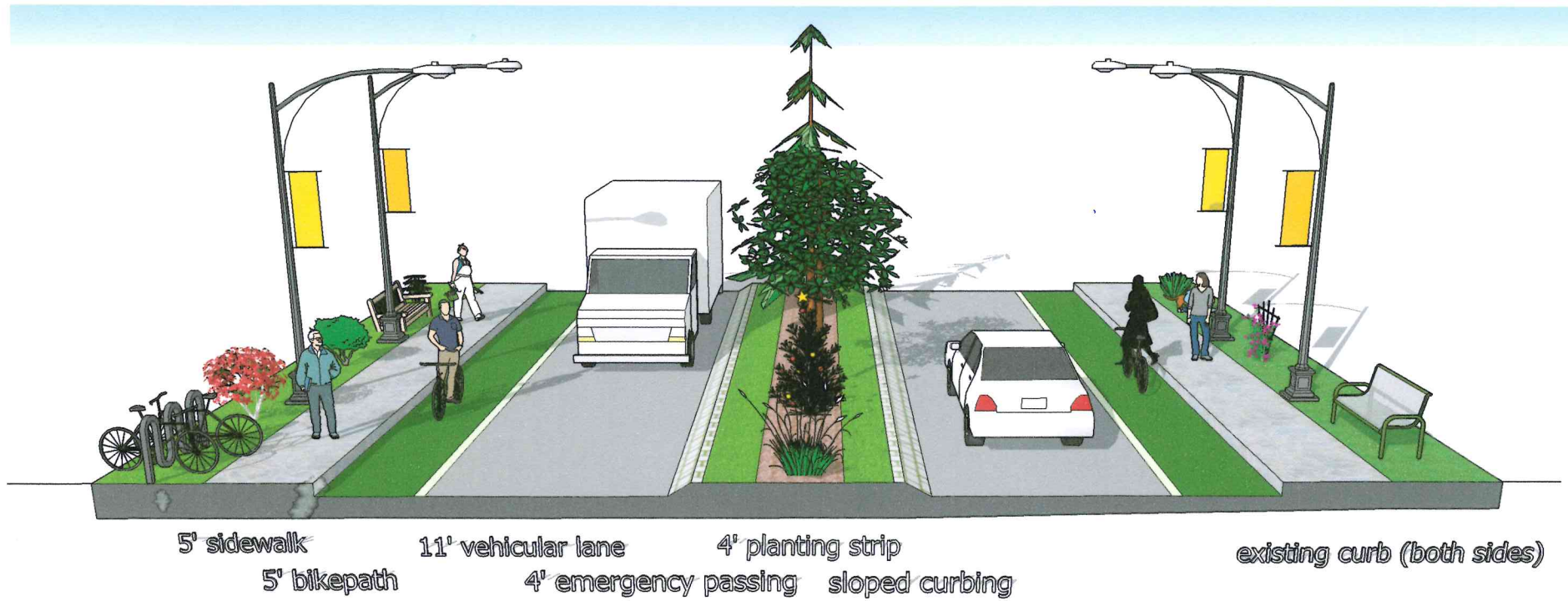
Old Rochester Regional High School - November 14, 2018





STREET SECTION - RT 6
 (LOOKING EAST) 1" = 5'-0"

MATTAPOISSETT, MA



Route 6 Traffic Calming

Mattapoisett, Ma