
















Raynham Land Use

- | | |
|--|--|
|  Residences <= 3 units |  Res/Ag and Res/OS |
|  Apartments >= 4 units |  Agriculture |
|  Mixed-Use |  Non-Productive Agricultural/Horticultural Land |
|  Office |  Open Space and Recreation |
|  Commercial |  Vacant |
|  Industrial |  No Data |
|  Institutional |  Water |



Data sources: MassGIS, MassDOT, and the Town of Raynham. This map is for the sole purpose of aiding regional decisions and is not warranted for any other use.

March 2020

 1 Mile

