



SOUTHEASTERN REGIONAL PLANNING & ECONOMIC DEVELOPMENT DISTRICT
88 BROADWAY ♦ TAUNTON, MA 02780-2557

Acushnet
Attleboro
Berkley
Carver
Dartmouth
Dighton
Fairhaven
Fall River
Freetown
Lakeville
Mansfield
Marion
Mattapoisett
Middleborough
New Bedford
N. Attleborough
Norton
Plainville
Raynham
Rehoboth
Rochester
Seekonk
Somerset
Swansea
Taunton
Wareham
Westport

October 24, 2013

Jack F. Hunter
Director of Planning and Community Development
108 Main Street
Carver MA 02330

Dear Mr. Hunter:

Please find enclosed a Technical Memorandum regarding traffic impacts resulting from development of property located on Spring Street within the town of Carver. The transportation staff at SRPEDD is available to discuss this information with you if necessary.

If you have any questions, please contact me or Paul Mission at the SRPEDD office.

Sincerely,

James C Hadfield
Transportation Planning Manager

Enclosures

Technical Memorandum

To: Jack Hunter, Carver Town Planner
CC: Sandy Conaty, SPREDD Comprehensive Planning Manager
From: Paul Mission, Director of Highway Planning
Date: 12/16/2013
Re: **Potential Trip Generation Impact from Spring Street Development**

As requested by your office, the SRPEDD transportation Planning staff completed a review of the build out analysis completed by the our Comprehensive Planning Staff and estimated the potential trips generated with the development of property located on Spring Street, south of U.S. Route 44. The potential development includes a commercial facility (Gasoline Service Station with a Convenience Store) of approximately 11,400 square feet and an additional 60,000 square feet for Office Space/Business Park.

A site visit on September 17, 2013 reviewed the existing road network and determined that the potential entrance on Spring Street would be located approximately 700 feet south of the Route 44 interchange. SRPEDD also took the liberty of collecting traffic count information along Spring Street to assist in the analysis. Automatic Traffic Recorders were placed on Spring Street for 48 hours at three locations; north and south of the Route 44 interchange and between the two sets of entrance/exit ramps of the interchange. The results found the heaviest traffic flow occurs north of the interchange while lower volumes occurred south of the interchange. The results of those counts are displayed in Table 1. A significant volume of trucks occurs north of the interchange due to the Sysco Company, with all of this traffic using Route 44.

Table 1 – Existing Traffic Statistics

SPRING ST	NB VOL	% Trucks	85th % Speed	SB VOL	% Trucks	85th % Speed
N/O Rte 44	2052	12.6%	39 MPH	1913	13.9%	41 MPH
Under Rte 44	1446	10.6%	40 MPH	1543	11.4%	41 MPH
S/O Rte 44	829	0.4%	48 MPH	925	0.4%	49 MPH

SRPEDD staff calculated the potential vehicle trips generated to the development property assuming a gasoline service station and office park. Using the Institute of Transportation Engineers Trip Generation Manual 9th Edition, staff assumed higher trip generation rates for the development without accounting for potential pass by trips (trips already in the existing traffic flow that would be diverted to the property). This provided an analysis under a worst case scenario for traffic impacts to the existing road network. Based on these assumptions, the potential traffic generated from this development is approximately 2,050 trips per day. Table 2 displays a breakdown of the trip generation for each proposed land use.

Table 2 – Trip Generation Results

Carver Spring Street <i>Proposed Land Uses</i>	Daily Total	
	Rate	Trips
Commercial (11,400 SF)		
Gas Station/Store with 8 Fueling Positions	162.78	1302.2
Offices		
Business Park of 60,000 Sq Ft	12.44	746.4

Carver Spring Street	AM Peak Hour				
	Rate	Trips	Dist. %	Entering	Exiting
-					
Commercial (11,400 SF)			Ent/Exit		
Gas Station with Store (Fueling Positions)	10.56	84	50/50	42	42
Offices (60,000 SF)					
Business Park	1.4	84	85/15	71	13
Carver Spring Street	PM Peak Hour				
-	Rate	Trips	Dist. %	Entering	Exiting
Commercial (11,400 SF)			Ent/Exit		
Gas Station with Store (Fueling Positions)	13.57	109	50/50	54	54
Offices (60,000 SF)					
Business Park	1.26	76	26/74	20	56

As for the Gasoline Service Station, the trip rate was based on the potential number of fueling positions the station might provide. Comparing this property to the Cumberland Farms gasoline station at the corner of Route 58 and Plymouth Street, that currently has eight (8) fueling positions, it was assumed that a similar configuration would exist for this development. In addition, the Business Park Land Use code from the Trip Generation Manual provided a more accurate depiction of the potential mixed use development with possible commercial offices, warehousing, light industrial, manufacturing, restaurants, retail or wholesale stores.

Distribution of these trips was applied to determine the potential traffic congestion impacts to the surrounding road network. Trip distribution is determined from existing traffic patterns and the results of the SRPEDD Regional Travel Demand Forecasting Model. Based on this information, 70% of the trips would travel to the north of the property to Route 44, while 30% would travel to the south to High Street. Table 3 shows the estimated traffic volumes with this trip distribution.

Table 3 – Spring Street Traffic Volumes resulting from New Development

SPRING STREET	Existing Volume	Trip Generation	Total Volume
N/O Rte 44	3965	100	4,065
Under Rte 44	2989	660	3,649
S/O Rte 44	1754	1,434	3,188
HIGH STREET			
E/O SPRING	807	283	1,090
W/O SPRING	948	332	1,280

December 16, 2013

To assess the impacts from the development to the road network, an intersection analysis was completed for three intersections along Spring Street. This includes the ramps at Route 44 and the intersection with High Street. The operational efficiency of these intersections is measured through a Level of service (LOS) analysis. The traffic flow is measured to determine the operation of the intersection and is presented through a rating of A through F. LOS A represents uncongested conditions and minimal vehicle delays while LOS F represents gridlocked conditions.

The intersections on Spring Street were analyzed using Synchro computer software for morning and evening peak hour traffic flows. These flows are typically the highest daily volumes during the evening commute. The results of the analysis are shown in Table 4 and account for the existing traffic conditions (No Build) and the potential with development of the property (Build).

Table 4 – Synchro Analysis of Spring Street Intersections

Spring Street	Existing Conditions AM Peak Hour		Existing Conditions PM Peak Hour		Build Conditions AM Peak Hour		Build Conditions PM Peak Hour	
	Thrus & Right Turns	Left Turns	Thrus & Right Turns	Left Turns	Thrus & Right Turns	Left Turns	Thrus & Right Turns	Left Turns
At Rte 44 WB Ramps	A	B	A	B	A	B	A	B
At Rte 44 EB Ramps	A	B	A	B	A	B	A	B
At High Street	A	A	A	A	A	A	A	A

The conclusion from this evaluation is that the increase in traffic resulting from development of this property will not significantly impact existing traffic operations at the Route 44 Interchange and High Street intersection. The analysis results, shown in Table 4, indicate all three intersections currently operate at an efficient Level of Service and will continue to do so with a level of development depicted in this analysis. If development occurs at this property, it would be in the best interest of the town to maintain the separation between the site driveway and the Route 44 interchange of 700 feet. This will allow for proper and safe turning movements with the development and Route 44.

SRPEDD
88 BROADWAY
TAUNTON MA, 02780

Weather: CLEAR
Counted by: L.D./L.C./T.S.
F.C./Counter#: U-6/22465
Town: CARVER

Site Code:
Station ID:
SPRING STREET
At Route 44 Underpass NB
Latitude: 0' 0.0000 Undefined

Start Time	16-Sep-13		Tue		Wed		Thu		Fri		Weekday Average		Sat		Sun	
	NB	SB	NB	SB	NB	SB	NB	SB	NB	SB	NB	SB	NB	SB	NB	SB
12:00 AM	*	*	*	*	11	0	9	0	*	*	10	0	*	*	*	*
01:00	*	*	*	*	8	0	13	0	*	*	10	0	*	*	*	*
02:00	*	*	*	*	12	0	9	0	*	*	10	0	*	*	*	*
03:00	*	*	*	*	56	0	48	0	*	*	52	0	*	*	*	*
04:00	*	*	*	*	67	0	72	0	*	*	70	0	*	*	*	*
05:00	*	*	*	*	68	0	71	0	*	*	70	0	*	*	*	*
06:00	*	*	*	*	108	0	100	0	*	*	104	0	*	*	*	*
07:00	*	*	*	*	166	0	147	0	*	*	156	0	*	*	*	*
08:00	*	*	*	*	121	0	124	0	*	*	122	0	*	*	*	*
09:00	*	*	*	*	60	0	72	0	*	*	66	0	*	*	*	*
10:00	*	*	*	*	49	0	56	0	*	*	52	0	*	*	*	*
11:00	*	*	39	0	46	0	41	0	*	*	42	0	*	*	*	*
12:00 PM	*	*	43	0	78	0	*	*	*	*	60	0	*	*	*	*
01:00	*	*	59	0	64	0	*	*	*	*	62	0	*	*	*	*
02:00	*	*	67	0	62	0	*	*	*	*	64	0	*	*	*	*
03:00	*	*	100	0	70	0	*	*	*	*	85	0	*	*	*	*
04:00	*	*	106	0	84	0	*	*	*	*	95	0	*	*	*	*
05:00	*	*	137	0	110	0	*	*	*	*	124	0	*	*	*	*
06:00	*	*	64	0	55	0	*	*	*	*	60	0	*	*	*	*
07:00	*	*	44	0	43	0	*	*	*	*	44	0	*	*	*	*
08:00	*	*	39	0	65	0	*	*	*	*	52	0	*	*	*	*
09:00	*	*	12	0	18	0	*	*	*	*	15	0	*	*	*	*
10:00	*	*	12	0	12	0	*	*	*	*	12	0	*	*	*	*
11:00	*	*	11	0	7	0	*	*	*	*	9	0	*	*	*	*
Total	0	0	733	0	1440	0	762	0	0	0	1446	0	0	0	0	0
Day	0	0	733	0	1440	0	762	0	0	0	1446	0	0	0	0	0
AM Peak	-	-	11:00	-	07:00	-	07:00	-	-	-	07:00	-	-	-	-	-
Vol.	-	-	39	-	166	-	147	-	-	-	156	-	-	-	-	-
PM Peak	-	-	17:00	-	17:00	-	-	-	-	-	17:00	-	-	-	-	-
Vol.	-	-	137	-	110	-	-	-	-	-	124	-	-	-	-	-

Comb. Total	0	733	1440	762	0	1446	0	0
ADT	ADT 1,446	AADT 1,446						

SRPEDD
88 BROADWAY
TAUNTON MA, 02780

Weather: CLEAR
Counted by: L.D./L.C./T.S.
F.C./Counter#: U-6/22465
Town: CARVER

Site Code:
Station ID:
SPRING STREET
At Route 44 Underpass NB
Latitude: 0' 0.0000 Undefined

NB

Start Time	15	16:20	21:25	26:30	31:35	36:40	41:45	46:50	51:55	56:60	61:65	66:70	71:75	76:999	Total	85th Percent	95th Percent
09/17/13	*	*	*	*	*	*	*	*	*	*	*	*	*	*	*	*	*
01:00	*	*	*	*	*	*	*	*	*	*	*	*	*	*	*	*	*
02:00	*	*	*	*	*	*	*	*	*	*	*	*	*	*	*	*	*
03:00	*	*	*	*	*	*	*	*	*	*	*	*	*	*	*	*	*
04:00	*	*	*	*	*	*	*	*	*	*	*	*	*	*	*	*	*
05:00	*	*	*	*	*	*	*	*	*	*	*	*	*	*	*	*	*
06:00	*	*	*	*	*	*	*	*	*	*	*	*	*	*	*	*	*
07:00	*	*	*	*	*	*	*	*	*	*	*	*	*	*	*	*	*
08:00	*	*	*	*	*	*	*	*	*	*	*	*	*	*	*	*	*
09:00	*	*	*	*	*	*	*	*	*	*	*	*	*	*	*	*	*
10:00	*	*	*	*	*	*	*	*	*	*	*	*	*	*	*	*	*
11:00	0	1	4	7	9	9	6	3	0	0	0	0	0	0	39	42	46
12 PM	4	0	5	9	11	10	3	1	0	0	0	0	0	0	43	38	42
13:00	0	2	9	10	21	8	8	1	0	0	0	0	0	0	59	40	43
14:00	0	0	5	9	22	18	11	1	0	0	1	0	0	0	67	41	44
15:00	2	1	9	20	20	28	15	4	1	0	0	0	0	0	100	41	45
16:00	0	0	10	19	33	23	14	5	1	1	0	0	0	0	106	41	46
17:00	0	3	6	23	47	32	17	7	2	0	0	0	0	0	137	41	46
18:00	0	1	4	13	20	17	4	5	0	0	0	0	0	0	64	40	46
19:00	0	0	2	14	10	12	2	4	0	0	0	0	0	0	44	40	47
20:00	0	0	1	8	13	9	6	2	0	0	0	0	0	0	39	41	45
21:00	0	1	1	4	2	1	2	1	0	0	0	0	0	0	12	42	46
22:00	0	1	0	2	2	4	2	0	0	1	0	0	0	0	12	42	56
23:00	3	3	2	0	1	0	1	0	0	0	0	0	0	0	11	34	46
Total	9	13	58	138	211	171	91	35	4	2	1	0	0	0	733		
Percent	1.2%	1.8%	7.9%	18.8%	28.8%	23.3%	12.4%	4.8%	0.5%	0.3%	0.1%	0.0%	0.0%	0.0%			
AM Peak		11:00	11:00	11:00	11:00	11:00	11:00	11:00							11:00		
Vol.		1	4	7	9	9	6	3							39		
PM Peak	12:00	17:00	16:00	17:00	17:00	17:00	17:00	17:00	17:00	16:00	14:00				17:00		
Vol.	4	3	10	23	47	32	17	7	2	1	1				137		

SRPEDD
88 BROADWAY
TAUNTON MA, 02780

Weather: CLEAR
Counted by: L.D./L.C./T.S.
F.C./Counter#: U-6/22465
Town: CARVER

Site Code:
Station ID:
SPRING STREET
At Route 44 Underpass NB
Latitude: 0' 0.0000 Undefined

NB

Start Time	15	20	25	30	35	40	45	50	55	60	65	70	75	999	Total	85th Percent	95th Percent
09/18/13	1	6	2	0	1	0	1	0	0	0	0	0	0	0	11	25	41
01:00	0	1	0	1	3	2	0	0	1	0	0	0	0	0	8	39	52
02:00	3	2	1	2	3	1	0	0	0	0	0	0	0	0	12	32	36
03:00	0	2	3	11	32	7	1	0	0	0	0	0	0	0	56	35	38
04:00	2	1	7	18	23	11	4	0	1	0	0	0	0	0	67	37	41
05:00	0	3	3	15	28	11	7	1	0	0	0	0	0	0	68	38	43
06:00	2	12	10	30	24	16	11	3	0	0	0	0	0	0	108	39	43
07:00	0	10	5	13	55	46	29	7	1	0	0	0	0	0	166	41	45
08:00	19	7	12	21	24	25	10	3	0	0	0	0	0	0	121	38	43
09:00	2	7	7	11	11	7	9	6	0	0	0	0	0	0	60	42	47
10:00	0	2	7	4	14	14	5	3	0	0	0	0	0	0	49	40	45
11:00	2	2	7	5	13	8	8	1	0	0	0	0	0	0	46	41	44
12 PM	3	4	3	13	12	21	17	4	1	0	0	0	0	0	78	42	46
13:00	0	0	4	14	17	11	9	9	0	0	0	0	0	0	64	44	48
14:00	0	0	3	15	25	12	6	0	1	0	0	0	0	0	62	39	43
15:00	0	1	6	15	21	17	6	3	1	0	0	0	0	0	70	40	45
16:00	0	4	3	13	29	20	11	4	0	0	0	0	0	0	84	41	45
17:00	0	0	4	20	44	20	13	8	0	1	0	0	0	0	110	42	47
18:00	0	1	3	4	17	18	7	4	0	1	0	0	0	0	55	42	47
19:00	0	0	4	10	13	12	4	0	0	0	0	0	0	0	43	39	42
20:00	0	3	4	8	21	14	12	3	0	0	0	0	0	0	65	42	45
21:00	2	0	2	2	1	5	5	0	1	0	0	0	0	0	18	43	48
22:00	1	1	1	3	2	2	2	0	0	0	0	0	0	0	12	40	43
23:00	0	1	1	1	3	0	1	0	0	0	0	0	0	0	7	35	43
Total	37	70	102	249	436	300	178	59	7	2	0	0	0	0	1440		
Percent	2.6%	4.9%	7.1%	17.3%	30.3%	20.8%	12.4%	4.1%	0.5%	0.1%	0.0%	0.0%	0.0%	0.0%			
AM Peak	08:00	06:00	08:00	06:00	07:00	07:00	07:00	07:00	01:00						07:00		
Vol.	19	12	12	30	55	46	29	7	1						166		
PM Peak	12:00	12:00	15:00	17:00	17:00	12:00	12:00	13:00	12:00	17:00					17:00		
Vol.	3	4	6	20	44	21	17	9	1	1					110		

SRPEDD
88 BROADWAY
TAUNTON MA, 02780

Weather: CLEAR
Counted by: L.D./L.C./T.S.
F.C./Counter#: U-6/22465
Town: CARVER

Site Code:
Station ID:
SPRING STREET
At Route 44 Underpass NB
Latitude: 0' 0.0000 Undefined

NB

Start Time	15	20	25	30	35	40	45	50	55	60	65	70	75	999	Total	85th Percent	95th Percent
09/19/13	0	3	0	1	1	2	2	0	0	0	0	0	0	0	9	41	43
01:00	3	2	1	3	3	0	1	0	0	0	0	0	0	0	13	32	40
02:00	0	0	4	2	3	0	0	0	0	0	0	0	0	0	9	32	34
03:00	0	4	1	8	22	12	1	0	0	0	0	0	0	0	48	37	39
04:00	2	4	5	13	35	8	4	0	1	0	0	0	0	0	72	36	41
05:00	0	1	5	15	28	15	4	2	0	1	0	0	0	0	71	38	44
06:00	0	4	9	23	24	24	13	3	0	0	0	0	0	0	100	40	44
07:00	0	8	4	18	51	40	22	2	0	2	0	0	0	0	147	40	44
08:00	2	7	8	10	40	33	17	4	3	0	0	0	0	0	124	41	46
09:00	1	5	12	9	16	16	8	5	0	0	0	0	0	0	72	41	46
10:00	0	5	8	4	13	17	7	2	0	0	0	0	0	0	56	40	44
11:00	2	3	4	6	9	6	2	1	1	0	0	0	0	0	34	38	45
12 PM	*	*	*	*	*	*	*	*	*	*	*	*	*	*	*	*	*
13:00	*	*	*	*	*	*	*	*	*	*	*	*	*	*	*	*	*
14:00	*	*	*	*	*	*	*	*	*	*	*	*	*	*	*	*	*
15:00	*	*	*	*	*	*	*	*	*	*	*	*	*	*	*	*	*
16:00	*	*	*	*	*	*	*	*	*	*	*	*	*	*	*	*	*
17:00	*	*	*	*	*	*	*	*	*	*	*	*	*	*	*	*	*
18:00	*	*	*	*	*	*	*	*	*	*	*	*	*	*	*	*	*
19:00	*	*	*	*	*	*	*	*	*	*	*	*	*	*	*	*	*
20:00	*	*	*	*	*	*	*	*	*	*	*	*	*	*	*	*	*
21:00	*	*	*	*	*	*	*	*	*	*	*	*	*	*	*	*	*
22:00	*	*	*	*	*	*	*	*	*	*	*	*	*	*	*	*	*
23:00	*	*	*	*	*	*	*	*	*	*	*	*	*	*	*	*	*
Total	10	46	61	112	245	173	81	19	5	3	0	0	0	0	755		
Percent	1.3%	6.1%	8.1%	14.8%	32.5%	22.9%	10.7%	2.5%	0.7%	0.4%	0.0%	0.0%	0.0%	0.0%			
AM Peak	01:00	07:00	09:00	06:00	07:00	07:00	07:00	09:00	08:00	07:00					07:00		
Vol.	3	8	12	23	51	40	22	5	3	2					147		
PM Peak																	
Vol.																	
Grand Total	56	129	221	499	892	644	350	113	16	7	1	0	0	0	2928		
Percent	1.9%	4.4%	7.5%	17.0%	30.5%	22.0%	12.0%	3.9%	0.5%	0.2%	0.0%	0.0%	0.0%	0.0%			

15th Percentile : 23 MPH
50th Percentile : 32 MPH
85th Percentile : 40 MPH
95th Percentile : 45 MPH

Statistics
10 MPH Pace Speed : 30-39 MPH
Number in Pace : 1426
Percent in Pace : 48.7%
Number of Vehicles > 55 MPH : 8
Percent of Vehicles > 55 MPH : 0.3%
Mean Speed(Average) : 33 MPH

SRPEDD
88 BROADWAY
TAUNTON MA, 02780

Weather: CLEAR
Counted by: L.D./L.C./T.S.
F.C./Counter#: U-6/22465
Town: CARVER

Site Code:
Station ID:
SPRING STREET
At Route 44 Underpass NB
Latitude: 0' 0.0000 Undefined

NB

Start Time	Bikes	Cars & Trailers	2 Axle Long	Buses	2 Axle 6 Tire	3 Axle Single	4 Axle Single	4 Axle Single	5 Axle Single	6 Axle Single	5 Axle Multi	6 Axle Multi	7 Axle Multi	Total
09/17/13	*	*	*	*	*	*	*	*	*	*	*	*	*	*
01:00	*	*	*	*	*	*	*	*	*	*	*	*	*	*
02:00	*	*	*	*	*	*	*	*	*	*	*	*	*	*
03:00	*	*	*	*	*	*	*	*	*	*	*	*	*	*
04:00	*	*	*	*	*	*	*	*	*	*	*	*	*	*
05:00	*	*	*	*	*	*	*	*	*	*	*	*	*	*
06:00	*	*	*	*	*	*	*	*	*	*	*	*	*	*
07:00	*	*	*	*	*	*	*	*	*	*	*	*	*	*
08:00	*	*	*	*	*	*	*	*	*	*	*	*	*	*
09:00	*	*	*	*	*	*	*	*	*	*	*	*	*	*
10:00	*	*	*	*	*	*	*	*	*	*	*	*	*	*
11:00	0	23	8	0	4	1	0	0	3	0	0	0	0	39
12 PM	2	24	8	0	3	2	0	3	1	0	0	0	0	43
13:00	0	27	18	2	2	3	0	2	5	0	0	0	0	59
14:00	0	37	16	1	5	0	0	8	0	0	0	0	0	67
15:00	1	55	26	1	2	0	0	14	1	0	0	0	0	100
16:00	0	60	20	0	5	0	0	19	1	1	0	0	0	106
17:00	1	96	24	0	3	0	0	10	3	0	0	0	0	137
18:00	1	40	12	0	1	1	0	6	2	0	1	0	0	64
19:00	0	27	12	0	1	1	0	2	0	0	1	0	0	44
20:00	2	21	10	1	0	0	0	1	0	0	4	0	0	39
21:00	0	8	2	0	0	0	0	1	1	0	0	0	0	12
22:00	1	8	2	0	0	0	0	0	1	0	0	0	0	12
23:00	2	2	1	0	0	2	0	0	4	0	0	0	0	11
Day Total	10	428	159	5	26	10	0	66	22	1	6	0	0	733
Percent	1.4%	58.4%	21.7%	0.7%	3.5%	1.4%	0.0%	9.0%	3.0%	0.1%	0.8%	0.0%	0.0%	
AM Peak		11:00	11:00		11:00	11:00			11:00					11:00
Vol.		23	8		4	1			3					39
PM Peak	12:00	17:00	15:00	13:00	14:00	13:00		16:00	13:00	16:00	20:00			17:00
Vol.	2	96	26	2	5	3		19	5	1	4			137

SRPEDD
88 BROADWAY
TAUNTON MA, 02780

Weather: CLEAR
Counted by: L.D./L.C./T.S.
F.C./Counter#: U-6/22465
Town: CARVER

Site Code:
Station ID:
SPRING STREET
At Route 44 Underpass NB
Latitude: 0' 0.0000 Undefined

NB

Start Time	Bikes	Cars & Trailers	2 Axle Long	Buses	2 Axle 6 Tire	3 Axle Single	4 Axle Single	4 Axle Single	5 Axle Single	6 Axle Single	5 Axle Multi	6 Axle Multi	7 Axle Multi	Total
09/18/13	2	2	0	0	0	2	0	0	3	1	1	0	0	11
01:00	0	5	1	0	0	0	0	0	1	0	1	0	0	8
02:00	1	4	0	0	0	1	0	1	2	0	3	0	0	12
03:00	1	31	21	0	1	0	0	0	2	0	0	0	0	56
04:00	2	47	9	0	3	1	0	1	4	0	0	0	0	67
05:00	0	47	14	2	2	0	0	1	2	0	0	0	0	68
06:00	4	65	19	1	2	5	0	0	9	0	2	0	1	108
07:00	4	118	29	0	2	4	0	2	6	0	1	0	0	166
08:00	3	81	25	0	4	3	0	1	4	0	0	0	0	121
09:00	3	24	14	2	5	3	0	2	7	0	0	0	0	60
10:00	1	25	11	2	3	0	0	0	7	0	0	0	0	49
11:00	1	22	11	1	2	1	0	1	6	0	0	1	0	46
12 PM	2	48	17	0	2	2	1	3	3	0	0	0	0	78
13:00	2	35	8	1	6	1	0	8	2	1	0	0	0	64
14:00	1	36	9	0	4	0	0	11	1	0	0	0	0	62
15:00	1	35	13	1	3	1	0	15	1	0	0	0	0	70
16:00	3	51	14	3	5	1	0	6	1	0	0	0	0	84
17:00	2	81	17	0	3	1	0	5	1	0	0	0	0	110
18:00	1	40	8	0	1	1	0	2	2	0	0	0	0	55
19:00	0	32	4	0	1	0	0	1	2	0	3	0	0	43
20:00	2	45	11	0	0	2	0	0	1	0	4	0	0	65
21:00	1	14	1	0	0	1	0	0	0	0	1	0	0	18
22:00	1	9	0	0	0	1	0	0	1	0	0	0	0	12
23:00	0	5	1	0	0	0	0	0	1	0	0	0	0	7
Day Total	38	902	257	13	49	31	1	60	69	2	16	1	1	1440
Percent	2.6%	62.6%	17.8%	0.9%	3.4%	2.2%	0.1%	4.2%	4.8%	0.1%	1.1%	0.1%	0.1%	
AM Peak	06:00	07:00	07:00	05:00	09:00	06:00		07:00	06:00	00:00	02:00	11:00	06:00	07:00
Vol.	4	118	29	2	5	5		2	9	1	3	1	1	166
PM Peak	16:00	17:00	12:00	16:00	13:00	12:00	12:00	15:00	12:00	13:00	20:00			17:00
Vol.	3	81	17	3	6	2	1	15	3	1	4			110

SRPEDD
88 BROADWAY
TAUNTON MA, 02780

Weather: CLEAR
Counted by: L.D./L.C./T.S.
F.C./Counter#: U-6/22465
Town: CARVER

Site Code:
Station ID:
SPRING STREET
At Route 44 Underpass NB
Latitude: 0' 0.0000 Undefined

NB

Start Time	Bikes	Cars & Trailers	2 Axle Long	Buses	2 Axle 6 Tire	3 Axle Single	4 Axle Single	4 Axle Single	5 Axle Single	6 Axle Single	5 Axle Multi	6 Axle Multi	7 Axle Multi	Total
09/19/13	2	4	0	0	0	1	0	0	1	0	1	0	0	9
01:00	2	4	1	0	0	2	0	1	0	0	3	0	0	13
02:00	0	3	1	0	0	0	0	0	3	0	2	0	0	9
03:00	1	28	16	1	1	0	0	0	1	0	0	0	0	48
04:00	3	47	15	2	1	2	0	0	2	0	0	0	0	72
05:00	0	48	16	2	2	0	0	0	3	0	0	0	0	71
06:00	3	69	16	0	5	1	0	0	5	0	1	0	0	100
07:00	1	103	31	0	1	1	0	3	6	0	1	0	0	147
08:00	3	86	22	0	0	4	0	0	8	0	1	0	0	124
09:00	2	32	18	1	4	3	0	3	9	0	0	0	0	72
10:00	3	25	11	2	4	3	0	1	6	1	0	0	0	56
11:00	1	13	8	2	1	2	0	1	6	0	0	0	0	34
12 PM	*	*	*	*	*	*	*	*	*	*	*	*	*	*
13:00	*	*	*	*	*	*	*	*	*	*	*	*	*	*
14:00	*	*	*	*	*	*	*	*	*	*	*	*	*	*
15:00	*	*	*	*	*	*	*	*	*	*	*	*	*	*
16:00	*	*	*	*	*	*	*	*	*	*	*	*	*	*
17:00	*	*	*	*	*	*	*	*	*	*	*	*	*	*
18:00	*	*	*	*	*	*	*	*	*	*	*	*	*	*
19:00	*	*	*	*	*	*	*	*	*	*	*	*	*	*
20:00	*	*	*	*	*	*	*	*	*	*	*	*	*	*
21:00	*	*	*	*	*	*	*	*	*	*	*	*	*	*
22:00	*	*	*	*	*	*	*	*	*	*	*	*	*	*
23:00	*	*	*	*	*	*	*	*	*	*	*	*	*	*
Day Total	21	462	155	10	19	19	0	9	50	1	9	0	0	755
Percent	2.8%	61.2%	20.5%	1.3%	2.5%	2.5%	0.0%	1.2%	6.6%	0.1%	1.2%	0.0%	0.0%	
AM Peak Vol.	04:00	07:00	07:00	04:00	06:00	08:00		07:00	09:00	10:00	01:00			07:00
PM Peak Vol.	3	103	31	2	5	4		3	9	1	3			147
Grand Total	69	1792	571	28	94	60	1	135	141	4	31	1	1	2928
Percent	2.4%	61.2%	19.5%	1.0%	3.2%	2.0%	0.0%	4.6%	4.8%	0.1%	1.1%	0.0%	0.0%	

SRPEDD
88 BROADWAY
TAUNTON MA, 02780

Weather: CLEAR
Counted by: L.D./L.C./T.S.
F.C./Counter#: U-6/25188
Town: CARVER

Site Code:
Station ID:
SPRING STREET
At Route 44 Underpass SB
Latitude: 0' 0.0000 Undefined

Start Time	16-Sep-13		Tue		Wed		Thu		Fri		Weekday Average		Sat		Sun	
	NB	SB	NB	SB	NB	SB	NB	SB	NB	SB	NB	SB	NB	SB	NB	SB
12:00 AM	*	*	*	*	0	8	0	11	*	*	0	10	*	*	*	*
01:00	*	*	*	*	0	2	0	3	*	*	0	2	*	*	*	*
02:00	*	*	*	*	0	5	0	3	*	*	0	4	*	*	*	*
03:00	*	*	*	*	0	22	0	18	*	*	0	20	*	*	*	*
04:00	*	*	*	*	0	41	0	44	*	*	0	42	*	*	*	*
05:00	*	*	*	*	0	35	0	44	*	*	0	40	*	*	*	*
06:00	*	*	*	*	0	62	0	53	*	*	0	58	*	*	*	*
07:00	*	*	*	*	0	117	0	109	*	*	0	113	*	*	*	*
08:00	*	*	*	*	0	99	0	113	*	*	0	106	*	*	*	*
09:00	*	*	*	*	0	75	0	64	*	*	0	70	*	*	*	*
10:00	*	*	*	*	0	71	0	66	*	*	0	68	*	*	*	*
11:00	*	*	*	*	0	107	0	85	*	*	0	96	*	*	*	*
12:00 PM	*	*	0	77	0	87	*	*	*	*	0	82	*	*	*	*
01:00	*	*	0	79	0	68	*	*	*	*	0	74	*	*	*	*
02:00	*	*	0	98	0	95	*	*	*	*	0	96	*	*	*	*
03:00	*	*	0	111	0	129	*	*	*	*	0	120	*	*	*	*
04:00	*	*	0	165	0	145	*	*	*	*	0	155	*	*	*	*
05:00	*	*	0	157	0	149	*	*	*	*	0	153	*	*	*	*
06:00	*	*	0	73	0	89	*	*	*	*	0	81	*	*	*	*
07:00	*	*	0	91	0	49	*	*	*	*	0	70	*	*	*	*
08:00	*	*	0	30	0	32	*	*	*	*	0	31	*	*	*	*
09:00	*	*	0	25	0	27	*	*	*	*	0	26	*	*	*	*
10:00	*	*	0	10	0	21	*	*	*	*	0	16	*	*	*	*
11:00	*	*	0	13	0	7	*	*	*	*	0	10	*	*	*	*
Total	0	0	0	929	0	1542	0	613	0	0	0	1543	0	0	0	0
Day	0	0	929	929	1542	1542	613	613	0	0	1543	1543	0	0	0	0
AM Peak	-	-	-	-	-	07:00	-	08:00	-	-	-	07:00	-	-	-	-
Vol.	-	-	-	-	-	117	-	113	-	-	-	113	-	-	-	-
PM Peak	-	-	-	16:00	-	17:00	-	-	-	-	-	16:00	-	-	-	-
Vol.	-	-	-	165	-	149	-	-	-	-	-	155	-	-	-	-

Comb. Total	0	929	1542	613	0	1543	0	0
ADT	ADT 1,530	AADT 1,530						

SRPEDD
88 BROADWAY
TAUNTON MA, 02780

Weather: CLEAR
Counted by: L.D./L.C./T.S.
F.C./Counter#: U-6/25188
Town: CARVER

Site Code:
Station ID:
SPRING STREET
At Route 44 Underpass SB
Latitude: 0' 0.0000 Undefined

SB

Start Time	15	16:20	21:25	26:30	31:35	36:40	41:45	46:50	51:55	56:60	61:65	66:70	71:75	76:999	Total	85th Percent	95th Percent
09/17/13	*	*	*	*	*	*	*	*	*	*	*	*	*	*	*	*	*
01:00	*	*	*	*	*	*	*	*	*	*	*	*	*	*	*	*	*
02:00	*	*	*	*	*	*	*	*	*	*	*	*	*	*	*	*	*
03:00	*	*	*	*	*	*	*	*	*	*	*	*	*	*	*	*	*
04:00	*	*	*	*	*	*	*	*	*	*	*	*	*	*	*	*	*
05:00	*	*	*	*	*	*	*	*	*	*	*	*	*	*	*	*	*
06:00	*	*	*	*	*	*	*	*	*	*	*	*	*	*	*	*	*
07:00	*	*	*	*	*	*	*	*	*	*	*	*	*	*	*	*	*
08:00	*	*	*	*	*	*	*	*	*	*	*	*	*	*	*	*	*
09:00	*	*	*	*	*	*	*	*	*	*	*	*	*	*	*	*	*
10:00	*	*	*	*	*	*	*	*	*	*	*	*	*	*	*	*	*
11:00	*	*	*	*	*	*	*	*	*	*	*	*	*	*	*	*	*
12 PM	0	0	10	22	10	19	15	1	0	0	0	0	0	0	77	41	44
13:00	0	0	3	20	17	21	15	3	0	0	0	0	0	0	79	42	45
14:00	0	0	6	26	17	28	15	4	2	0	0	0	0	0	98	42	46
15:00	0	0	6	24	20	34	22	5	0	0	0	0	0	0	111	42	45
16:00	0	1	15	33	27	53	24	9	3	0	0	0	0	0	165	42	47
17:00	0	1	13	47	34	41	18	3	0	0	0	0	0	0	157	40	43
18:00	0	0	6	15	16	23	13	0	0	0	0	0	0	0	73	40	43
19:00	0	1	5	28	23	24	6	4	0	0	0	0	0	0	91	39	44
20:00	0	0	2	12	5	3	7	1	0	0	0	0	0	0	30	42	45
21:00	0	0	3	8	3	6	3	2	0	0	0	0	0	0	25	42	46
22:00	0	0	4	0	2	3	0	0	0	1	0	0	0	0	10	39	57
23:00	0	1	2	6	2	0	2	0	0	0	0	0	0	0	13	36	43
Total	0	4	75	241	176	255	140	32	5	1	0	0	0	0	929		
Percent	0.0%	0.4%	8.1%	25.9%	18.9%	27.4%	15.1%	3.4%	0.5%	0.1%	0.0%	0.0%	0.0%	0.0%			
AM Peak Vol.																	
PM Peak Vol.		16:00 1	16:00 15	17:00 47	17:00 34	16:00 53	16:00 24	16:00 9	16:00 3	22:00 1					16:00 165		

SRPEDD
 88 BROADWAY
 TAUNTON MA, 02780

Weather: CLEAR
 Counted by: L.D./L.C./T.S.
 F.C./Counter#: U-6/25188
 Town: CARVER

Site Code:
 Station ID:
 SPRING STREET
 At Route 44 Underpass SB
 Latitude: 0' 0.0000 Undefined

SB

Start Time	1 15	16 20	21 25	26 30	31 35	36 40	41 45	46 50	51 55	56 60	61 65	66 70	71 75	76 999	Total	85th Percent	95th Percent
09/18/13	0	0	1	5	0	1	0	1	0	0	0	0	0	0	8	39	47
01:00	0	0	1	0	0	0	1	0	0	0	0	0	0	0	2	43	45
02:00	0	0	1	3	1	0	0	0	0	0	0	0	0	0	5	31	33
03:00	0	0	0	10	9	3	0	0	0	0	0	0	0	0	22	35	38
04:00	0	0	3	19	14	5	0	0	0	0	0	0	0	0	41	34	37
05:00	0	0	1	10	6	11	7	0	0	0	0	0	0	0	35	41	43
06:00	0	0	6	8	8	29	10	1	0	0	0	0	0	0	62	41	44
07:00	2	1	3	16	12	45	31	7	0	0	0	0	0	0	117	43	46
08:00	1	3	8	13	25	41	7	1	0	0	0	0	0	0	99	39	42
09:00	1	0	6	9	15	23	19	2	0	0	0	0	0	0	75	42	45
10:00	0	0	7	14	12	24	13	0	1	0	0	0	0	0	71	41	44
11:00	0	4	5	22	23	28	20	5	0	0	0	0	0	0	107	42	45
12 PM	3	4	7	18	14	20	19	2	0	0	0	0	0	0	87	41	44
13:00	1	1	6	14	15	18	8	5	0	0	0	0	0	0	68	41	46
14:00	2	0	7	16	19	26	20	5	0	0	0	0	0	0	95	42	45
15:00	0	0	10	31	24	31	23	8	2	0	0	0	0	0	129	42	47
16:00	0	0	6	47	18	47	22	4	0	1	0	0	0	0	145	41	44
17:00	0	1	15	36	18	42	28	9	0	0	0	0	0	0	149	42	46
18:00	0	0	9	31	17	22	8	2	0	0	0	0	0	0	89	39	43
19:00	0	0	5	12	8	16	5	2	1	0	0	0	0	0	49	41	46
20:00	0	0	9	10	1	8	3	1	0	0	0	0	0	0	32	39	44
21:00	0	2	7	6	1	4	5	2	0	0	0	0	0	0	27	42	46
22:00	0	0	5	3	4	5	2	2	0	0	0	0	0	0	21	42	47
23:00	1	0	2	3	0	1	0	0	0	0	0	0	0	0	7	30	38
Total	11	16	130	356	264	450	251	59	4	1	0	0	0	0	1542		
Percent	0.7%	1.0%	8.4%	23.1%	17.1%	29.2%	16.3%	3.8%	0.3%	0.1%	0.0%	0.0%	0.0%	0.0%			
AM Peak	07:00	11:00	08:00	11:00	08:00	07:00	07:00	07:00	10:00						07:00		
Vol.	2	4	8	22	25	45	31	7	1						117		
PM Peak	12:00	12:00	17:00	16:00	15:00	16:00	17:00	17:00	15:00	16:00					17:00		
Vol.	3	4	15	47	24	47	28	9	2	1					149		

SRPEDD
88 BROADWAY
TAUNTON MA, 02780

Weather: CLEAR
Counted by: L.D./L.C./T.S.
F.C./Counter#: U-6/25188
Town: CARVER

Site Code:
Station ID:
SPRING STREET
At Route 44 Underpass SB
Latitude: 0' 0.0000 Undefined

SB

Start Time	15	16:20	21:25	26:30	31:35	36:40	41:45	46:50	51:55	56:60	61:65	66:70	71:75	76:999	Total	85th Percent	95th Percent
09/19/13	0	0	4	5	0	0	0	2	0	0	0	0	0	0	11	45	48
01:00	0	0	1	1	0	1	0	0	0	0	0	0	0	0	3	37	39
02:00	0	0	1	0	2	0	0	0	0	0	0	0	0	0	3	34	35
03:00	0	0	0	7	9	2	0	0	0	0	0	0	0	0	18	35	37
04:00	0	0	5	19	13	6	0	1	0	0	0	0	0	0	44	35	39
05:00	0	1	2	7	12	15	7	0	0	0	0	0	0	0	44	40	43
06:00	0	0	2	5	7	20	17	2	0	0	0	0	0	0	53	43	45
07:00	0	0	5	15	10	40	31	8	0	0	0	0	0	0	109	43	46
08:00	1	0	6	25	19	35	22	4	1	0	0	0	0	0	113	42	45
09:00	0	1	3	15	12	17	14	1	1	0	0	0	0	0	64	42	45
10:00	0	4	5	6	15	21	13	2	0	0	0	0	0	0	66	41	44
11:00	0	1	13	21	16	20	13	1	0	0	0	0	0	0	85	40	43
12 PM	*	*	*	*	*	*	*	*	*	*	*	*	*	*	*	*	*
13:00	*	*	*	*	*	*	*	*	*	*	*	*	*	*	*	*	*
14:00	*	*	*	*	*	*	*	*	*	*	*	*	*	*	*	*	*
15:00	*	*	*	*	*	*	*	*	*	*	*	*	*	*	*	*	*
16:00	*	*	*	*	*	*	*	*	*	*	*	*	*	*	*	*	*
17:00	*	*	*	*	*	*	*	*	*	*	*	*	*	*	*	*	*
18:00	*	*	*	*	*	*	*	*	*	*	*	*	*	*	*	*	*
19:00	*	*	*	*	*	*	*	*	*	*	*	*	*	*	*	*	*
20:00	*	*	*	*	*	*	*	*	*	*	*	*	*	*	*	*	*
21:00	*	*	*	*	*	*	*	*	*	*	*	*	*	*	*	*	*
22:00	*	*	*	*	*	*	*	*	*	*	*	*	*	*	*	*	*
23:00	*	*	*	*	*	*	*	*	*	*	*	*	*	*	*	*	*
Total	1	7	47	126	115	177	117	21	2	0	0	0	0	0	613		
Percent	0.2%	1.1%	7.7%	20.6%	18.8%	28.9%	19.1%	3.4%	0.3%	0.0%	0.0%	0.0%	0.0%	0.0%			
AM Peak	08:00	10:00	11:00	08:00	08:00	07:00	07:00	07:00	08:00						08:00		
Vol.	1	4	13	25	19	40	31	8	1						113		
PM Peak																	
Vol.																	
Grand Total	12	27	252	723	555	882	508	112	11	2	0	0	0	0	3084		
Percent	0.4%	0.9%	8.2%	23.4%	18.0%	28.6%	16.5%	3.6%	0.4%	0.1%	0.0%	0.0%	0.0%	0.0%			

15th Percentile : 25 MPH
50th Percentile : 34 MPH
85th Percentile : 41 MPH
95th Percentile : 45 MPH

Statistics
10 MPH Pace Speed : 32-41 MPH
Number in Pace : 1409
Percent in Pace : 45.7%
Number of Vehicles > 55 MPH : 2
Percent of Vehicles > 55 MPH : 0.1%
Mean Speed(Average) : 34 MPH

SRPEDD
88 BROADWAY
TAUNTON MA, 02780

Weather: CLEAR
Counted by: L.D./L.C./T.S.
F.C./Counter#: U-6/25188
Town: CARVER

Site Code:
Station ID:
SPRING STREET
At Route 44 Underpass SB
Latitude: 0' 0.0000 Undefined

SB

Start Time	Bikes	Cars & Trailers	2 Axle Long	Buses	2 Axle 6 Tire	3 Axle Single	4 Axle Single	4 Axle Single	5 Axle Single	6 Axle Single	5 Axle Multi	6 Axle Multi	7 Axle Multi	Total
09/17/13	*	*	*	*	*	*	*	*	*	*	*	*	*	*
01:00	*	*	*	*	*	*	*	*	*	*	*	*	*	*
02:00	*	*	*	*	*	*	*	*	*	*	*	*	*	*
03:00	*	*	*	*	*	*	*	*	*	*	*	*	*	*
04:00	*	*	*	*	*	*	*	*	*	*	*	*	*	*
05:00	*	*	*	*	*	*	*	*	*	*	*	*	*	*
06:00	*	*	*	*	*	*	*	*	*	*	*	*	*	*
07:00	*	*	*	*	*	*	*	*	*	*	*	*	*	*
08:00	*	*	*	*	*	*	*	*	*	*	*	*	*	*
09:00	*	*	*	*	*	*	*	*	*	*	*	*	*	*
10:00	*	*	*	*	*	*	*	*	*	*	*	*	*	*
11:00	*	*	*	*	*	*	*	*	*	*	*	*	*	*
12 PM	0	58	12	1	3	0	1	0	2	0	0	0	0	77
13:00	0	58	14	1	3	2	0	1	0	0	0	0	0	79
14:00	1	74	21	0	2	0	0	0	0	0	0	0	0	98
15:00	0	81	24	0	4	0	0	2	0	0	0	0	0	111
16:00	0	117	39	0	7	0	0	1	1	0	0	0	0	165
17:00	0	113	37	1	5	0	0	1	0	0	0	0	0	157
18:00	1	55	12	0	5	0	0	0	0	0	0	0	0	73
19:00	2	71	15	0	2	1	0	0	0	0	0	0	0	91
20:00	0	27	3	0	0	0	0	0	0	0	0	0	0	30
21:00	0	15	6	0	1	0	0	1	0	0	2	0	0	25
22:00	0	8	2	0	0	0	0	0	0	0	0	0	0	10
23:00	1	7	2	0	0	0	0	2	0	0	1	0	0	13
Day Total	5	684	187	3	32	3	1	8	3	0	3	0	0	929
Percent	0.5%	73.6%	20.1%	0.3%	3.4%	0.3%	0.1%	0.9%	0.3%	0.0%	0.3%	0.0%	0.0%	
AM Peak Vol.														
PM Peak Vol.	19:00	16:00	16:00	12:00	16:00	13:00	12:00	15:00	12:00		21:00			16:00
	2	117	39	1	7	2	1	2	2		2			165

SRPEDD
88 BROADWAY
TAUNTON MA, 02780

Weather: CLEAR
Counted by: L.D./L.C./T.S.
F.C./Counter#: U-6/25188
Town: CARVER

Site Code:
Station ID:
SPRING STREET
At Route 44 Underpass SB
Latitude: 0' 0.0000 Undefined

SB

Start Time	Bikes	Cars & Trailers	2 Axle Long	Buses	2 Axle 6 Tire	3 Axle Single	4 Axle Single	4 Axle Single	5 Axle Single	6 Axle Single	5 Axle Multi	6 Axle Multi	7 Axle Multi	Total
09/18/13	0	3	4	0	0	0	0	0	0	0	1	0	0	8
01:00	0	2	0	0	0	0	0	0	0	0	0	0	0	2
02:00	0	2	1	0	0	0	0	2	0	0	0	0	0	5
03:00	0	3	6	2	0	0	0	9	2	0	0	0	0	22
04:00	0	4	5	5	2	1	0	24	0	0	0	0	0	41
05:00	1	19	6	0	1	0	0	6	2	0	0	0	0	35
06:00	0	39	11	2	8	1	0	1	0	0	0	0	0	62
07:00	0	80	27	0	6	0	0	1	3	0	0	0	0	117
08:00	0	72	19	0	4	2	0	0	2	0	0	0	0	99
09:00	0	48	22	0	1	0	1	0	3	0	0	0	0	75
10:00	0	49	13	2	4	0	0	0	3	0	0	0	0	71
11:00	0	79	20	0	4	0	0	3	1	0	0	0	0	107
12 PM	2	53	22	0	4	3	0	1	2	0	0	0	0	87
13:00	2	41	21	0	3	1	0	0	0	0	0	0	0	68
14:00	2	69	16	1	5	1	0	0	1	0	0	0	0	95
15:00	1	88	34	1	2	1	0	1	1	0	0	0	0	129
16:00	2	101	36	0	5	0	0	1	0	0	0	0	0	145
17:00	0	118	26	0	5	0	0	0	0	0	0	0	0	149
18:00	0	76	12	0	1	0	0	0	0	0	0	0	0	89
19:00	0	36	11	0	1	1	0	0	0	0	0	0	0	49
20:00	0	22	6	0	4	0	0	0	0	0	0	0	0	32
21:00	0	15	5	1	2	0	0	0	0	0	4	0	0	27
22:00	0	16	4	0	0	0	0	0	0	0	1	0	0	21
23:00	0	5	1	0	0	0	0	1	0	0	0	0	0	7
Day Total	10	1040	328	14	62	11	1	50	20	0	6	0	0	1542
Percent	0.6%	67.4%	21.3%	0.9%	4.0%	0.7%	0.1%	3.2%	1.3%	0.0%	0.4%	0.0%	0.0%	
AM Peak	05:00	07:00	07:00	04:00	06:00	08:00	09:00	04:00	07:00		00:00			07:00
Vol.	1	80	27	5	8	2	1	24	3		1			117
PM Peak	12:00	17:00	16:00	14:00	14:00	12:00		12:00	12:00		21:00			17:00
Vol.	2	118	36	1	5	3		1	2		4			149

SRPEDD
88 BROADWAY
TAUNTON MA, 02780

Weather: CLEAR
Counted by: L.D./L.C./T.S.
F.C./Counter#: U-6/25188
Town: CARVER

Site Code:
Station ID:
SPRING STREET
At Route 44 Underpass SB
Latitude: 0' 0.0000 Undefined

SB

Start Time	Bikes	Cars & Trailers	2 Axle Long	Buses	2 Axle 6 Tire	3 Axle Single	4 Axle Single	4 Axle Single	5 Axle Single	6 Axle Single	5 Axle Multi	6 Axle Multi	7 Axle Multi	Total
09/19/13	0	5	1	0	0	0	0	1	1	0	3	0	0	11
01:00	0	1	2	0	0	0	0	0	0	0	0	0	0	3
02:00	0	0	0	1	0	0	0	2	0	0	0	0	0	3
03:00	0	2	5	1	0	1	0	8	0	0	1	0	0	18
04:00	0	7	4	3	1	0	0	22	7	0	0	0	0	44
05:00	0	20	12	1	3	1	0	7	0	0	0	0	0	44
06:00	0	35	10	0	6	0	0	2	0	0	0	0	0	53
07:00	0	81	23	0	1	1	1	1	1	0	0	0	0	109
08:00	1	79	25	0	4	2	0	1	1	0	0	0	0	113
09:00	0	43	14	0	1	2	0	2	2	0	0	0	0	64
10:00	6	39	14	0	1	3	0	1	2	0	0	0	0	66
11:00	0	60	19	1	1	1	0	0	3	0	0	0	0	85
12 PM	*	*	*	*	*	*	*	*	*	*	*	*	*	*
13:00	*	*	*	*	*	*	*	*	*	*	*	*	*	*
14:00	*	*	*	*	*	*	*	*	*	*	*	*	*	*
15:00	*	*	*	*	*	*	*	*	*	*	*	*	*	*
16:00	*	*	*	*	*	*	*	*	*	*	*	*	*	*
17:00	*	*	*	*	*	*	*	*	*	*	*	*	*	*
18:00	*	*	*	*	*	*	*	*	*	*	*	*	*	*
19:00	*	*	*	*	*	*	*	*	*	*	*	*	*	*
20:00	*	*	*	*	*	*	*	*	*	*	*	*	*	*
21:00	*	*	*	*	*	*	*	*	*	*	*	*	*	*
22:00	*	*	*	*	*	*	*	*	*	*	*	*	*	*
23:00	*	*	*	*	*	*	*	*	*	*	*	*	*	*
Day Total	7	372	129	7	18	11	1	47	17	0	4	0	0	613
Percent	1.1%	60.7%	21.0%	1.1%	2.9%	1.8%	0.2%	7.7%	2.8%	0.0%	0.7%	0.0%	0.0%	
AM Peak	10:00	07:00	08:00	04:00	06:00	10:00	07:00	04:00	04:00		00:00			08:00
Vol.	6	81	25	3	6	3	1	22	7		3			113
PM Peak														
Vol.														
Grand Total	22	2096	644	24	112	25	3	105	40	0	13	0	0	3084
Percent	0.7%	68.0%	20.9%	0.8%	3.6%	0.8%	0.1%	3.4%	1.3%	0.0%	0.4%	0.0%	0.0%	

SRPEDD
 88 BROADWAY
 TAUNTON MA, 02780

Weather: CLEAR
 Counted by: L.D./L.C./T.S.
 F.C./Counter#: U-6/12679
 Town: CARVER

Site Code:
 Station ID:
 SPRING STREET
 At Plympton Line
 Latitude: 0' 0.0000 Undefined

Start Time	16-Sep-13		Tue		Wed		Thu		Fri		Weekday Average		Sat		Sun	
	NB	SB	NB	SB	NB	SB	NB	SB	NB	SB	NB	SB	NB	SB	NB	SB
12:00 AM	*	*	*	*	21	10	13	10	*	*	17	10	*	*	*	*
01:00	*	*	*	*	11	8	9	11	*	*	10	10	*	*	*	*
02:00	*	*	*	*	17	9	16	11	*	*	16	10	*	*	*	*
03:00	*	*	*	*	65	64	72	68	*	*	68	66	*	*	*	*
04:00	*	*	*	*	78	90	74	92	*	*	76	91	*	*	*	*
05:00	*	*	*	*	64	87	70	87	*	*	67	87	*	*	*	*
06:00	*	*	*	*	115	83	118	93	*	*	116	88	*	*	*	*
07:00	*	*	*	*	150	131	149	120	*	*	150	126	*	*	*	*
08:00	*	*	*	*	102	119	126	134	*	*	114	126	*	*	*	*
09:00	*	*	*	*	86	86	95	80	*	*	90	83	*	*	*	*
10:00	*	*	*	*	77	76	88	69	*	*	82	72	*	*	*	*
11:00	*	*	76	81	78	99	79	89	*	*	78	90	*	*	*	*
12:00 PM	*	*	85	77	101	114	*	*	*	*	93	96	*	*	*	*
01:00	*	*	114	98	108	87	*	*	*	*	111	92	*	*	*	*
02:00	*	*	117	126	114	112	*	*	*	*	116	119	*	*	*	*
03:00	*	*	161	163	133	183	*	*	*	*	147	173	*	*	*	*
04:00	*	*	174	182	170	158	*	*	*	*	172	170	*	*	*	*
05:00	*	*	207	184	178	157	*	*	*	*	192	170	*	*	*	*
06:00	*	*	123	88	112	81	*	*	*	*	118	84	*	*	*	*
07:00	*	*	87	87	68	55	*	*	*	*	78	71	*	*	*	*
08:00	*	*	56	35	66	29	*	*	*	*	61	32	*	*	*	*
09:00	*	*	30	31	49	22	*	*	*	*	40	26	*	*	*	*
10:00	*	*	21	12	27	22	*	*	*	*	24	17	*	*	*	*
11:00	*	*	18	6	14	1	*	*	*	*	16	4	*	*	*	*
Total	0	0	1269	1170	2004	1883	909	864	0	0	2052	1913	0	0	0	0
Day	0	0	2439	2439	3887	3887	1773	1773	0	0	3965	3965	0	0	0	0
AM Peak	-	-	11:00	11:00	07:00	07:00	07:00	08:00	-	-	07:00	07:00	-	-	-	-
Vol.	-	-	76	81	150	131	149	134	-	-	150	126	-	-	-	-
PM Peak	-	-	17:00	17:00	17:00	15:00	-	-	-	-	17:00	15:00	-	-	-	-
Vol.	-	-	207	184	178	183	-	-	-	-	192	173	-	-	-	-

Comb. Total	0	2439	3887	1773	0	3965	0	0
ADT	ADT 3,966	AADT 3,966						

SRPEDD
88 BROADWAY
TAUNTON MA, 02780

Weather: CLEAR
Counted by: L.D./L.C./T.S.
F.C./Counter#: U-6/12679
Town: CARVER

Site Code:
Station ID:
SPRING STREET
At Plympton Line
Latitude: 0' 0.0000 Undefined

NB

Start Time	15	20	25	30	35	40	45	50	55	60	65	70	75	999	Total	85th Percent	95th Percent
09/17/13	*	*	*	*	*	*	*	*	*	*	*	*	*	*	*	*	*
01:00	*	*	*	*	*	*	*	*	*	*	*	*	*	*	*	*	*
02:00	*	*	*	*	*	*	*	*	*	*	*	*	*	*	*	*	*
03:00	*	*	*	*	*	*	*	*	*	*	*	*	*	*	*	*	*
04:00	*	*	*	*	*	*	*	*	*	*	*	*	*	*	*	*	*
05:00	*	*	*	*	*	*	*	*	*	*	*	*	*	*	*	*	*
06:00	*	*	*	*	*	*	*	*	*	*	*	*	*	*	*	*	*
07:00	*	*	*	*	*	*	*	*	*	*	*	*	*	*	*	*	*
08:00	*	*	*	*	*	*	*	*	*	*	*	*	*	*	*	*	*
09:00	*	*	*	*	*	*	*	*	*	*	*	*	*	*	*	*	*
10:00	*	*	*	*	*	*	*	*	*	*	*	*	*	*	*	*	*
11:00	3	2	11	15	25	14	5	1	0	0	0	0	0	0	76	37	42
12 PM	0	1	6	22	28	24	3	1	0	0	0	0	0	0	85	38	40
13:00	1	1	10	16	43	33	10	0	0	0	0	0	0	0	114	39	42
14:00	4	1	8	25	36	26	13	3	1	0	0	0	0	0	117	40	44
15:00	2	2	12	26	65	37	14	3	0	0	0	0	0	0	161	39	43
16:00	2	0	12	32	66	47	11	3	1	0	0	0	0	0	174	38	42
17:00	6	1	3	38	71	70	17	1	0	0	0	0	0	0	207	39	42
18:00	0	0	4	19	39	45	10	6	0	0	0	0	0	0	123	40	45
19:00	4	0	5	14	30	27	7	0	0	0	0	0	0	0	87	38	41
20:00	1	1	0	7	22	19	4	2	0	0	0	0	0	0	56	39	44
21:00	0	1	2	1	11	13	2	0	0	0	0	0	0	0	30	39	41
22:00	0	0	1	0	8	7	4	0	1	0	0	0	0	0	21	42	46
23:00	1	5	1	3	3	3	2	0	0	0	0	0	0	0	18	38	42
Total	24	15	75	218	447	365	102	20	3	0	0	0	0	0	1269		
Percent	1.9%	1.2%	5.9%	17.2%	35.2%	28.8%	8.0%	1.6%	0.2%	0.0%	0.0%	0.0%	0.0%	0.0%			
AM Peak	11:00	11:00	11:00	11:00	11:00	11:00	11:00	11:00							11:00		
Vol.	3	2	11	15	25	14	5	1							76		
PM Peak	17:00	23:00	15:00	17:00	17:00	17:00	17:00	18:00	14:00						17:00		
Vol.	6	5	12	38	71	70	17	6	1						207		

SRPEDD
 88 BROADWAY
 TAUNTON MA, 02780

Weather: CLEAR
 Counted by: L.D./L.C./T.S.
 F.C./Counter#: U-6/12679
 Town: CARVER

Site Code:
 Station ID:
 SPRING STREET
 At Plympton Line
 Latitude: 0' 0.0000 Undefined

NB

Start Time	15	20	25	30	35	40	45	50	55	60	65	70	75	999	Total	85th Percent	95th Percent
09/18/13	3	5	2	2	2	6	0	1	0	0	0	0	0	0	21	37	40
01:00	0	1	1	1	5	1	1	0	1	0	0	0	0	0	11	41	52
02:00	1	2	4	3	4	3	0	0	0	0	0	0	0	0	17	35	38
03:00	0	1	4	9	30	18	3	0	0	0	0	0	0	0	65	38	40
04:00	3	5	7	13	38	9	3	0	0	0	0	0	0	0	78	35	39
05:00	2	2	4	17	18	19	2	0	0	0	0	0	0	0	64	37	40
06:00	2	4	18	19	39	24	8	0	1	0	0	0	0	0	115	38	41
07:00	4	11	10	7	48	46	20	3	1	0	0	0	0	0	150	40	44
08:00	3	5	4	16	33	33	6	2	0	0	0	0	0	0	102	38	42
09:00	4	4	7	10	30	24	6	1	0	0	0	0	0	0	86	38	42
10:00	4	1	6	9	28	23	6	0	0	0	0	0	0	0	77	38	41
11:00	1	4	11	12	24	20	4	2	0	0	0	0	0	0	78	38	42
12 PM	6	1	7	22	23	26	15	1	0	0	0	0	0	0	101	40	43
13:00	2	0	3	12	43	23	21	4	0	0	0	0	0	0	108	42	45
14:00	0	0	9	22	45	25	12	1	0	0	0	0	0	0	114	39	43
15:00	4	0	10	26	56	30	4	3	0	0	0	0	0	0	133	37	41
16:00	3	0	6	33	61	45	20	2	0	0	0	0	0	0	170	39	43
17:00	5	0	2	29	60	56	25	0	1	0	0	0	0	0	178	40	43
18:00	3	0	1	19	36	34	14	3	2	0	0	0	0	0	112	40	45
19:00	2	0	3	15	21	23	4	0	0	0	0	0	0	0	68	38	41
20:00	3	0	6	6	19	23	9	0	0	0	0	0	0	0	66	40	43
21:00	0	2	1	7	22	12	5	0	0	0	0	0	0	0	49	39	42
22:00	1	0	2	5	10	5	4	0	0	0	0	0	0	0	27	39	43
23:00	2	1	2	2	2	4	1	0	0	0	0	0	0	0	14	38	41
Total	58	49	130	316	697	532	193	23	6	0	0	0	0	0	2004		
Percent	2.9%	2.4%	6.5%	15.8%	34.8%	26.5%	9.6%	1.1%	0.3%	0.0%	0.0%	0.0%	0.0%	0.0%			
AM Peak	07:00	07:00	06:00	06:00	07:00	07:00	07:00	07:00	01:00						07:00		
Vol.	4	11	18	19	48	46	20	3	1						150		
PM Peak	12:00	21:00	15:00	16:00	16:00	17:00	17:00	13:00	18:00						17:00		
Vol.	6	2	10	33	61	56	25	4	2						178		

SRPEDD
88 BROADWAY
TAUNTON MA, 02780

Weather: CLEAR
Counted by: L.D./L.C./T.S.
F.C./Counter#: U-6/12679
Town: CARVER

Site Code:
Station ID:
SPRING STREET
At Plympton Line
Latitude: 0' 0.0000 Undefined

NB

Start Time	1	16	21	26	31	36	41	46	51	56	61	66	71	76	Total	85th Percent	95th Percent
	15	20	25	30	35	40	45	50	55	60	65	70	75	999			
09/19/13	1	1	2	2	4	0	3	0	0	0	0	0	0	0	13	41	44
01:00	0	1	1	3	1	3	0	0	0	0	0	0	0	0	9	37	39
02:00	0	0	5	1	5	5	0	0	0	0	0	0	0	0	16	37	39
03:00	10	3	4	8	32	11	4	0	0	0	0	0	0	0	72	36	40
04:00	8	3	3	8	31	18	3	0	0	0	0	0	0	0	74	37	40
05:00	6	2	2	11	23	20	5	1	0	0	0	0	0	0	70	38	42
06:00	3	2	16	24	37	27	9	0	0	0	0	0	0	0	118	38	41
07:00	3	4	9	24	48	45	13	1	1	1	0	0	0	0	149	39	43
08:00	5	2	9	12	45	38	11	4	0	0	0	0	0	0	126	39	43
09:00	3	5	16	20	24	22	4	1	0	0	0	0	0	0	95	37	40
10:00	4	1	12	17	31	15	3	5	0	0	0	0	0	0	88	38	45
11:00	0	5	13	15	15	10	1	1	0	0	0	0	0	0	60	36	39
12 PM	*	*	*	*	*	*	*	*	*	*	*	*	*	*	*	*	*
13:00	*	*	*	*	*	*	*	*	*	*	*	*	*	*	*	*	*
14:00	*	*	*	*	*	*	*	*	*	*	*	*	*	*	*	*	*
15:00	*	*	*	*	*	*	*	*	*	*	*	*	*	*	*	*	*
16:00	*	*	*	*	*	*	*	*	*	*	*	*	*	*	*	*	*
17:00	*	*	*	*	*	*	*	*	*	*	*	*	*	*	*	*	*
18:00	*	*	*	*	*	*	*	*	*	*	*	*	*	*	*	*	*
19:00	*	*	*	*	*	*	*	*	*	*	*	*	*	*	*	*	*
20:00	*	*	*	*	*	*	*	*	*	*	*	*	*	*	*	*	*
21:00	*	*	*	*	*	*	*	*	*	*	*	*	*	*	*	*	*
22:00	*	*	*	*	*	*	*	*	*	*	*	*	*	*	*	*	*
23:00	*	*	*	*	*	*	*	*	*	*	*	*	*	*	*	*	*
Total	43	29	92	145	296	214	56	13	1	1	0	0	0	0	890		
Percent	4.8%	3.3%	10.3%	16.3%	33.3%	24.0%	6.3%	1.5%	0.1%	0.1%	0.0%	0.0%	0.0%	0.0%			
AM Peak	03:00	09:00	06:00	06:00	07:00	07:00	07:00	10:00	07:00	07:00					07:00		
Vol.	10	5	16	24	48	45	13	5	1	1					149		

PM Peak Vol.	Grand Total	Percent
	125	3.0%
	93	2.2%
	297	7.1%
	679	16.3%
	1440	34.6%
	1111	26.7%
	351	8.4%
	56	1.3%
	10	0.2%
	1	0.0%
	0	0.0%
	0	0.0%
	0	0.0%
	0	0.0%
	0	0.0%
	4163	

15th Percentile : 24 MPH
50th Percentile : 32 MPH
85th Percentile : 39 MPH
95th Percentile : 42 MPH

Statistics
10 MPH Pace Speed : 30-39 MPH
Number in Pace : 2322
Percent in Pace : 55.8%
Number of Vehicles > 55 MPH : 1
Percent of Vehicles > 55 MPH : 0.0%
Mean Speed(Average) : 32 MPH

SRPEDD
88 BROADWAY
TAUNTON MA, 02780

Weather: CLEAR
Counted by: L.D./L.C./T.S.
F.C./Counter#: U-6/12679
Town: CARVER

Site Code:
Station ID:
SPRING STREET
At Plympton Line
Latitude: 0' 0.0000 Undefined

SB

Start Time	1 15	16 20	21 25	26 30	31 35	36 40	41 45	46 50	51 55	56 60	61 65	66 70	71 75	76 999	Total	85th Percent	95th Percent
09/17/13	*	*	*	*	*	*	*	*	*	*	*	*	*	*	*	*	*
01:00	*	*	*	*	*	*	*	*	*	*	*	*	*	*	*	*	*
02:00	*	*	*	*	*	*	*	*	*	*	*	*	*	*	*	*	*
03:00	*	*	*	*	*	*	*	*	*	*	*	*	*	*	*	*	*
04:00	*	*	*	*	*	*	*	*	*	*	*	*	*	*	*	*	*
05:00	*	*	*	*	*	*	*	*	*	*	*	*	*	*	*	*	*
06:00	*	*	*	*	*	*	*	*	*	*	*	*	*	*	*	*	*
07:00	*	*	*	*	*	*	*	*	*	*	*	*	*	*	*	*	*
08:00	*	*	*	*	*	*	*	*	*	*	*	*	*	*	*	*	*
09:00	*	*	*	*	*	*	*	*	*	*	*	*	*	*	*	*	*
10:00	*	*	*	*	*	*	*	*	*	*	*	*	*	*	*	*	*
11:00	6	8	15	13	19	14	6	0	0	0	0	0	0	0	81	37	41
12 PM	2	7	7	17	9	16	16	3	0	0	0	0	0	0	77	42	45
13:00	2	9	13	14	22	19	18	1	0	0	0	0	0	0	98	40	44
14:00	6	7	20	30	27	15	14	6	1	0	0	0	0	0	126	40	45
15:00	3	2	7	39	51	35	17	9	0	0	0	0	0	0	163	40	45
16:00	3	2	6	36	47	51	27	10	0	0	0	0	0	0	182	41	45
17:00	11	3	10	45	27	51	33	4	0	0	0	0	0	0	184	41	44
18:00	1	0	2	32	9	25	17	2	0	0	0	0	0	0	88	41	44
19:00	2	2	9	22	24	18	8	2	0	0	0	0	0	0	87	39	43
20:00	0	0	3	7	7	8	10	0	0	0	0	0	0	0	35	42	44
21:00	0	6	7	3	6	4	4	1	0	0	0	0	0	0	31	39	44
22:00	0	0	1	5	0	2	2	1	1	0	0	0	0	0	12	46	52
23:00	0	0	1	0	1	2	2	0	0	0	0	0	0	0	6	42	44
Total	36	46	101	263	249	260	174	39	2	0	0	0	0	0	1170		
Percent	3.1%	3.9%	8.6%	22.5%	21.3%	22.2%	14.9%	3.3%	0.2%	0.0%	0.0%	0.0%	0.0%	0.0%			
AM Peak	11:00	11:00	11:00	11:00	11:00	11:00	11:00								11:00		
Vol.	6	8	15	13	19	14	6								81		
PM Peak	17:00	13:00	14:00	17:00	15:00	16:00	17:00	16:00	14:00						17:00		
Vol.	11	9	20	45	51	51	33	10	1						184		

SRPEDD
 88 BROADWAY
 TAUNTON MA, 02780

Weather: CLEAR
 Counted by: L.D./L.C./T.S.
 F.C./Counter#: U-6/12679
 Town: CARVER

Site Code:
 Station ID:
 SPRING STREET
 At Plympton Line
 Latitude: 0' 0.0000 Undefined

SB

Start Time	1 15	16 20	21 25	26 30	31 35	36 40	41 45	46 50	51 55	56 60	61 65	66 70	71 75	76 999	Total	85th Percent	95th Percent
09/18/13	0	1	4	3	0	1	1	0	0	0	0	0	0	0	10	37	42
01:00	0	1	1	4	1	1	0	0	0	0	0	0	0	0	8	33	37
02:00	1	1	5	1	1	0	0	0	0	0	0	0	0	0	9	27	32
03:00	1	8	19	28	7	1	0	0	0	0	0	0	0	0	64	30	33
04:00	4	17	31	19	16	3	0	0	0	0	0	0	0	0	90	31	34
05:00	4	20	32	7	3	12	8	1	0	0	0	0	0	0	87	37	42
06:00	3	11	12	9	4	25	17	2	0	0	0	0	0	0	83	41	44
07:00	2	3	9	15	12	34	46	10	0	0	0	0	0	0	131	44	46
08:00	4	15	9	12	19	34	23	3	0	0	0	0	0	0	119	41	44
09:00	2	8	8	5	9	21	21	12	0	0	0	0	0	0	86	44	48
10:00	1	6	11	9	14	18	15	1	0	1	0	0	0	0	76	41	44
11:00	4	7	12	14	13	21	25	2	1	0	0	0	0	0	99	42	45
12 PM	7	17	13	17	23	22	13	2	0	0	0	0	0	0	114	39	43
13:00	6	8	8	15	22	18	8	2	0	0	0	0	0	0	87	38	43
14:00	4	5	14	23	18	25	21	2	0	0	0	0	0	0	112	41	44
15:00	6	7	16	46	52	34	15	6	1	0	0	0	0	0	183	39	44
16:00	2	2	8	50	27	36	29	3	1	0	0	0	0	0	158	41	44
17:00	6	1	6	35	25	38	42	4	0	0	0	0	0	0	157	42	45
18:00	3	0	2	18	16	22	17	3	0	0	0	0	0	0	81	42	45
19:00	2	0	2	14	11	17	8	1	0	0	0	0	0	0	55	40	44
20:00	2	1	6	8	2	8	2	0	0	0	0	0	0	0	29	38	41
21:00	0	6	2	3	5	3	1	1	1	0	0	0	0	0	22	38	48
22:00	0	0	2	2	5	4	6	2	1	0	0	0	0	0	22	45	50
23:00	0	0	0	0	0	0	1	0	0	0	0	0	0	0	1	44	45
Total	64	145	232	357	305	398	319	57	5	1	0	0	0	0	1883		
Percent	3.4%	7.7%	12.3%	19.0%	16.2%	21.1%	16.9%	3.0%	0.3%	0.1%	0.0%	0.0%	0.0%	0.0%			
AM Peak	04:00	05:00	05:00	03:00	08:00	07:00	07:00	09:00	11:00	10:00					07:00		
Vol.	4	20	32	28	19	34	46	12	1	1					131		
PM Peak	12:00	12:00	15:00	16:00	15:00	17:00	17:00	15:00	15:00						15:00		
Vol.	7	17	16	50	52	38	42	6	1						183		

SRPEDD
88 BROADWAY
TAUNTON MA, 02780

Weather: CLEAR
Counted by: L.D./L.C./T.S.
F.C./Counter#: U-6/12679
Town: CARVER

Site Code:
Station ID:
SPRING STREET
At Plympton Line
Latitude: 0' 0.0000 Undefined

SB

Start Time	15	20	25	30	35	40	45	50	55	60	65	70	75	999	Total	85th Percent	95th Percent
09/19/13	0	3	3	1	1	0	1	1	0	0	0	0	0	0	10	41	47
01:00	0	1	3	3	2	1	1	0	0	0	0	0	0	0	11	36	42
02:00	0	2	3	6	0	0	0	0	0	0	0	0	0	0	11	28	30
03:00	1	10	11	34	9	2	1	0	0	0	0	0	0	0	68	31	35
04:00	5	15	41	20	6	4	0	1	0	0	0	0	0	0	92	29	35
05:00	1	13	35	9	3	16	9	1	0	0	0	0	0	0	87	38	42
06:00	1	14	16	12	6	18	22	4	0	0	0	0	0	0	93	42	45
07:00	1	1	16	9	8	40	39	6	0	0	0	0	0	0	120	43	46
08:00	7	12	14	8	15	37	29	10	2	0	0	0	0	0	134	43	47
09:00	3	8	11	5	11	23	14	4	1	0	0	0	0	0	80	42	46
10:00	4	10	10	7	12	14	12	0	0	0	0	0	0	0	69	40	43
11:00	0	4	15	8	10	25	11	2	0	0	0	0	0	0	75	40	44
12 PM	*	*	*	*	*	*	*	*	*	*	*	*	*	*	*	*	*
13:00	*	*	*	*	*	*	*	*	*	*	*	*	*	*	*	*	*
14:00	*	*	*	*	*	*	*	*	*	*	*	*	*	*	*	*	*
15:00	*	*	*	*	*	*	*	*	*	*	*	*	*	*	*	*	*
16:00	*	*	*	*	*	*	*	*	*	*	*	*	*	*	*	*	*
17:00	*	*	*	*	*	*	*	*	*	*	*	*	*	*	*	*	*
18:00	*	*	*	*	*	*	*	*	*	*	*	*	*	*	*	*	*
19:00	*	*	*	*	*	*	*	*	*	*	*	*	*	*	*	*	*
20:00	*	*	*	*	*	*	*	*	*	*	*	*	*	*	*	*	*
21:00	*	*	*	*	*	*	*	*	*	*	*	*	*	*	*	*	*
22:00	*	*	*	*	*	*	*	*	*	*	*	*	*	*	*	*	*
23:00	*	*	*	*	*	*	*	*	*	*	*	*	*	*	*	*	*
Total	23	93	178	122	83	180	139	29	3	0	0	0	0	0	850		
Percent	2.7%	10.9%	20.9%	14.4%	9.8%	21.2%	16.4%	3.4%	0.4%	0.0%	0.0%	0.0%	0.0%	0.0%			
AM Peak	08:00	04:00	04:00	03:00	08:00	07:00	07:00	08:00	08:00						08:00		
Vol.	7	15	41	34	15	40	39	10	2						134		
PM Peak																	
Vol.																	
Grand Total	123	284	511	742	637	838	632	125	10	1	0	0	0	0	3903		
Percent	3.2%	7.3%	13.1%	19.0%	16.3%	21.5%	16.2%	3.2%	0.3%	0.0%	0.0%	0.0%	0.0%	0.0%			

15th Percentile : 19 MPH
50th Percentile : 31 MPH
85th Percentile : 41 MPH
95th Percentile : 44 MPH

Statistics
10 MPH Pace Speed : 33-42 MPH
Number in Pace : 1388
Percent in Pace : 35.6%
Number of Vehicles > 55 MPH : 1
Percent of Vehicles > 55 MPH : 0.0%
Mean Speed(Average) : 31 MPH

SRPEDD
88 BROADWAY
TAUNTON MA, 02780

Weather: CLEAR
Counted by: L.D./L.C./T.S.
F.C./Counter#: U-6/12679
Town: CARVER

Site Code:
Station ID:
SPRING STREET
At Plympton Line
Latitude: 0' 0.0000 Undefined

NB, SB	1	16	21	26	31	36	41	46	51	56	61	66	71	76	Total	85th Percent	95th Percent
Start Time	15	20	25	30	35	40	45	50	55	60	65	70	75	999			
09/17/13	*	*	*	*	*	*	*	*	*	*	*	*	*	*	*	*	*
01:00	*	*	*	*	*	*	*	*	*	*	*	*	*	*	*	*	*
02:00	*	*	*	*	*	*	*	*	*	*	*	*	*	*	*	*	*
03:00	*	*	*	*	*	*	*	*	*	*	*	*	*	*	*	*	*
04:00	*	*	*	*	*	*	*	*	*	*	*	*	*	*	*	*	*
05:00	*	*	*	*	*	*	*	*	*	*	*	*	*	*	*	*	*
06:00	*	*	*	*	*	*	*	*	*	*	*	*	*	*	*	*	*
07:00	*	*	*	*	*	*	*	*	*	*	*	*	*	*	*	*	*
08:00	*	*	*	*	*	*	*	*	*	*	*	*	*	*	*	*	*
09:00	*	*	*	*	*	*	*	*	*	*	*	*	*	*	*	*	*
10:00	*	*	*	*	*	*	*	*	*	*	*	*	*	*	*	*	*
11:00	9	10	26	28	44	28	11	1	0	0	0	0	0	0	157	37	41
12 PM	2	8	13	39	37	40	19	4	0	0	0	0	0	0	162	40	44
13:00	3	10	23	30	65	52	28	1	0	0	0	0	0	0	212	39	43
14:00	10	8	28	55	63	41	27	9	2	0	0	0	0	0	243	40	45
15:00	5	4	19	65	116	72	31	12	0	0	0	0	0	0	324	39	44
16:00	5	2	18	68	113	98	38	13	1	0	0	0	0	0	356	40	44
17:00	17	4	13	83	98	121	50	5	0	0	0	0	0	0	391	40	43
18:00	1	0	6	51	48	70	27	8	0	0	0	0	0	0	211	40	44
19:00	6	2	14	36	54	45	15	2	0	0	0	0	0	0	174	39	42
20:00	1	1	3	14	29	27	14	2	0	0	0	0	0	0	91	40	44
21:00	0	7	9	4	17	17	6	1	0	0	0	0	0	0	61	39	43
22:00	0	0	2	5	8	9	6	1	2	0	0	0	0	0	33	43	50
23:00	1	5	2	3	4	5	4	0	0	0	0	0	0	0	24	40	43
Total	60	61	176	481	696	625	276	59	5	0	0	0	0	0	2439		
Percent	2.5%	2.5%	7.2%	19.7%	28.5%	25.6%	11.3%	2.4%	0.2%	0.0%	0.0%	0.0%	0.0%	0.0%			
AM Peak	11:00	11:00	11:00	11:00	11:00	11:00	11:00	11:00							11:00		
Vol.	9	10	26	28	44	28	11	1							157		
PM Peak	17:00	13:00	14:00	17:00	15:00	17:00	17:00	16:00	14:00						17:00		
Vol.	17	10	28	83	116	121	50	13	2						391		

SRPEDD
88 BROADWAY
TAUNTON MA, 02780

Weather: CLEAR
Counted by: L.D./L.C./T.S.
F.C./Counter#: U-6/12679
Town: CARVER

Site Code:
Station ID:
SPRING STREET
At Plympton Line
Latitude: 0' 0.0000 Undefined

NB, SB	1	16	21	26	31	36	41	46	51	56	61	66	71	76	Total	85th Percent	95th Percent
Start Time	15	20	25	30	35	40	45	50	55	60	65	70	75	999			
09/18/13	3	6	6	5	2	7	1	1	0	0	0	0	0	0	31	37	41
01:00	0	2	2	5	6	2	1	0	1	0	0	0	0	0	19	37	48
02:00	2	3	9	4	5	3	0	0	0	0	0	0	0	0	26	33	37
03:00	1	9	23	37	37	19	3	0	0	0	0	0	0	0	129	35	39
04:00	7	22	38	32	54	12	3	0	0	0	0	0	0	0	168	33	37
05:00	6	22	36	24	21	31	10	1	0	0	0	0	0	0	151	37	41
06:00	5	15	30	28	43	49	25	2	1	0	0	0	0	0	198	39	43
07:00	6	14	19	22	60	80	66	13	1	0	0	0	0	0	281	42	45
08:00	7	20	13	28	52	67	29	5	0	0	0	0	0	0	221	40	43
09:00	6	12	15	15	39	45	27	13	0	0	0	0	0	0	172	42	46
10:00	5	7	17	18	42	41	21	1	0	1	0	0	0	0	153	40	43
11:00	5	11	23	26	37	41	29	4	1	0	0	0	0	0	177	41	44
12 PM	13	18	20	39	46	48	28	3	0	0	0	0	0	0	215	39	43
13:00	8	8	11	27	65	41	29	6	0	0	0	0	0	0	195	40	44
14:00	4	5	23	45	63	50	33	3	0	0	0	0	0	0	226	40	43
15:00	10	7	26	72	108	64	19	9	1	0	0	0	0	0	316	38	43
16:00	5	2	14	83	88	81	49	5	1	0	0	0	0	0	328	40	44
17:00	11	1	8	64	85	94	67	4	1	0	0	0	0	0	335	41	44
18:00	6	0	3	37	52	56	31	6	2	0	0	0	0	0	193	41	45
19:00	4	0	5	29	32	40	12	1	0	0	0	0	0	0	123	39	42
20:00	5	1	12	14	21	31	11	0	0	0	0	0	0	0	95	39	42
21:00	0	8	3	10	27	15	6	1	1	0	0	0	0	0	71	39	43
22:00	1	0	4	7	15	9	10	2	1	0	0	0	0	0	49	42	46
23:00	2	1	2	2	2	4	2	0	0	0	0	0	0	0	15	39	42
Total	122	194	362	673	1002	930	512	80	11	1	0	0	0	0	3887		
Percent	3.1%	5.0%	9.3%	17.3%	25.8%	23.9%	13.2%	2.1%	0.3%	0.0%	0.0%	0.0%	0.0%	0.0%			
AM Peak	04:00	04:00	04:00	03:00	07:00	07:00	07:00	07:00	01:00	10:00					07:00		
Vol.	7	22	38	37	60	80	66	13	1	1					281		
PM Peak	12:00	12:00	15:00	16:00	15:00	17:00	17:00	15:00	18:00						17:00		
Vol.	13	18	26	83	108	94	67	9	2						335		

SRPEDD
88 BROADWAY
TAUNTON MA, 02780

Weather: CLEAR
Counted by: L.D./L.C./T.S.
F.C./Counter#: U-6/12679
Town: CARVER

Site Code:
Station ID:
SPRING STREET
At Plympton Line
Latitude: 0' 0.0000 Undefined

NB, SB	Start Time	1	16	21	26	31	36	41	46	51	56	61	66	71	76	Total	85th Percent	95th Percent
09/19/13	15	1	4	5	3	5	0	4	1	0	0	0	0	0	0	23	41	45
01:00		0	2	4	6	3	4	1	0	0	0	0	0	0	0	20	37	40
02:00		0	2	8	7	5	5	0	0	0	0	0	0	0	0	27	35	38
03:00		11	13	15	42	41	13	5	0	0	0	0	0	0	0	140	34	39
04:00		13	18	44	28	37	22	3	1	0	0	0	0	0	0	166	34	38
05:00		7	15	37	20	26	36	14	2	0	0	0	0	0	0	157	38	42
06:00		4	16	32	36	43	45	31	4	0	0	0	0	0	0	211	40	44
07:00		4	5	25	33	56	85	52	7	1	1	0	0	0	0	269	41	45
08:00		12	14	23	20	60	75	40	14	2	0	0	0	0	0	260	41	46
09:00		6	13	27	25	35	45	18	5	1	0	0	0	0	0	175	39	44
10:00		8	11	22	24	43	29	15	5	0	0	0	0	0	0	157	39	43
11:00		0	9	28	23	25	35	12	3	0	0	0	0	0	0	135	39	43
12 PM		*	*	*	*	*	*	*	*	*	*	*	*	*	*	*	*	*
13:00		*	*	*	*	*	*	*	*	*	*	*	*	*	*	*	*	*
14:00		*	*	*	*	*	*	*	*	*	*	*	*	*	*	*	*	*
15:00		*	*	*	*	*	*	*	*	*	*	*	*	*	*	*	*	*
16:00		*	*	*	*	*	*	*	*	*	*	*	*	*	*	*	*	*
17:00		*	*	*	*	*	*	*	*	*	*	*	*	*	*	*	*	*
18:00		*	*	*	*	*	*	*	*	*	*	*	*	*	*	*	*	*
19:00		*	*	*	*	*	*	*	*	*	*	*	*	*	*	*	*	*
20:00		*	*	*	*	*	*	*	*	*	*	*	*	*	*	*	*	*
21:00		*	*	*	*	*	*	*	*	*	*	*	*	*	*	*	*	*
22:00		*	*	*	*	*	*	*	*	*	*	*	*	*	*	*	*	*
23:00		*	*	*	*	*	*	*	*	*	*	*	*	*	*	*	*	*
Total		66	122	270	267	379	394	195	42	4	1	0	0	0	0	1740		
Percent		3.8%	7.0%	15.5%	15.3%	21.8%	22.6%	11.2%	2.4%	0.2%	0.1%	0.0%	0.0%	0.0%	0.0%			
AM Peak		04:00	04:00	04:00	03:00	08:00	07:00	07:00	08:00	08:00	07:00					07:00		
Vol.		13	18	44	42	60	85	52	14	2	1					269		
PM Peak																		
Vol.																		
Grand Total		248	377	808	1421	2077	1949	983	181	20	2	0	0	0	0	8066		
Percent		3.1%	4.7%	10.0%	17.6%	25.8%	24.2%	12.2%	2.2%	0.2%	0.0%	0.0%	0.0%	0.0%	0.0%			

15th Percentile : 21 MPH
50th Percentile : 32 MPH
85th Percentile : 40 MPH
95th Percentile : 44 MPH

Statistics
10 MPH Pace Speed : 30-39 MPH
Number in Pace : 3679
Percent in Pace : 45.6%
Number of Vehicles > 55 MPH : 2
Percent of Vehicles > 55 MPH : 0.0%
Mean Speed(Average) : 31 MPH

SRPEDD
88 BROADWAY
TAUNTON MA, 02780

Weather: CLEAR
Counted by: L.D./L.C./T.S.
F.C./Counter#: U-6/12679
Town: CARVER

Site Code:
Station ID:
SPRING STREET
At Plympton Line
Latitude: 0' 0.0000 Undefined

NB

Start Time	Bikes	Cars & Trailers	2 Axle Long	Buses	2 Axle 6 Tire	3 Axle Single	4 Axle Single	4 Axle Single	5 Axle Single	6 Axle Single	5 Axle Multi	6 Axle Multi	7 Axle Multi	Total
09/17/13	*	*	*	*	*	*	*	*	*	*	*	*	*	*
01:00	*	*	*	*	*	*	*	*	*	*	*	*	*	*
02:00	*	*	*	*	*	*	*	*	*	*	*	*	*	*
03:00	*	*	*	*	*	*	*	*	*	*	*	*	*	*
04:00	*	*	*	*	*	*	*	*	*	*	*	*	*	*
05:00	*	*	*	*	*	*	*	*	*	*	*	*	*	*
06:00	*	*	*	*	*	*	*	*	*	*	*	*	*	*
07:00	*	*	*	*	*	*	*	*	*	*	*	*	*	*
08:00	*	*	*	*	*	*	*	*	*	*	*	*	*	*
09:00	*	*	*	*	*	*	*	*	*	*	*	*	*	*
10:00	*	*	*	*	*	*	*	*	*	*	*	*	*	*
11:00	0	45	14	0	7	5	0	2	3	0	0	0	0	76
12 PM	0	45	14	2	8	4	0	7	5	0	0	0	0	85
13:00	1	64	24	2	9	6	0	4	4	0	0	0	0	114
14:00	0	65	19	1	9	3	0	19	1	0	0	0	0	117
15:00	1	84	31	0	17	4	0	22	2	0	0	0	0	161
16:00	1	97	31	2	18	0	1	22	2	0	0	0	0	174
17:00	0	143	35	1	15	1	0	10	2	0	0	0	0	207
18:00	2	73	23	0	10	1	0	11	2	0	1	0	0	123
19:00	0	48	19	0	10	1	0	4	0	0	5	0	0	87
20:00	1	36	9	0	8	0	0	1	0	0	1	0	0	56
21:00	0	23	4	0	2	0	0	0	1	0	0	0	0	30
22:00	1	14	4	0	1	0	0	0	1	0	0	0	0	21
23:00	2	7	0	0	1	2	0	0	4	0	2	0	0	18
Day Total	9	744	227	8	115	27	1	102	27	0	9	0	0	1269
Percent	0.7%	58.6%	17.9%	0.6%	9.1%	2.1%	0.1%	8.0%	2.1%	0.0%	0.7%	0.0%	0.0%	
AM Peak		11:00	11:00		11:00	11:00		11:00	11:00					11:00
Vol.		45	14		7	5		2	3					76
PM Peak	18:00	17:00	17:00	12:00	16:00	13:00	16:00	15:00	12:00		19:00			17:00
Vol.	2	143	35	2	18	6	1	22	5		5			207

SRPEDD
88 BROADWAY
TAUNTON MA, 02780

Weather: CLEAR
Counted by: L.D./L.C./T.S.
F.C./Counter#: U-6/12679
Town: CARVER

Site Code:
Station ID:
SPRING STREET
At Plympton Line
Latitude: 0' 0.0000 Undefined

NB

Start Time	Bikes	Cars & Trailers	2 Axle Long	Buses	2 Axle 6 Tire	3 Axle Single	4 Axle Single	4 Axle Single	5 Axle Single	6 Axle Single	5 Axle Multi	6 Axle Multi	7 Axle Multi	Total
09/18/13	3	9	1	0	0	3	0	0	3	0	1	1	0	21
01:00	0	6	1	0	0	0	0	0	1	0	3	0	0	11
02:00	1	6	1	0	0	0	0	1	2	0	6	0	0	17
03:00	0	41	16	0	5	0	0	0	3	0	0	0	0	65
04:00	3	51	12	1	4	1	0	0	6	0	0	0	0	78
05:00	2	38	14	3	5	0	0	1	1	0	0	0	0	64
06:00	1	67	18	1	9	2	0	0	14	1	2	0	0	115
07:00	5	95	24	0	12	4	0	4	5	0	1	0	0	150
08:00	2	71	13	0	8	3	0	1	4	0	0	0	0	102
09:00	3	36	22	2	7	4	0	4	8	0	0	0	0	86
10:00	1	38	16	3	11	0	0	1	6	0	1	0	0	77
11:00	1	34	22	2	2	1	0	5	10	0	0	1	0	78
12 PM	1	60	23	0	6	4	0	5	2	0	0	0	0	101
13:00	2	59	19	2	8	1	0	15	2	0	0	0	0	108
14:00	1	47	31	1	12	1	0	18	3	0	0	0	0	114
15:00	2	71	24	3	9	1	0	22	1	0	0	0	0	133
16:00	3	95	37	4	17	1	0	11	2	0	0	0	0	170
17:00	1	119	30	2	15	2	0	8	1	0	0	0	0	178
18:00	2	69	26	0	5	2	0	7	1	0	0	0	0	112
19:00	0	46	9	0	6	0	0	5	1	0	1	0	0	68
20:00	1	42	12	0	4	1	0	0	2	0	4	0	0	66
21:00	1	42	2	0	2	1	0	0	0	0	1	0	0	49
22:00	1	17	6	0	1	0	0	1	1	0	0	0	0	27
23:00	1	10	1	0	0	1	0	0	0	0	1	0	0	14
Day Total	38	1169	380	24	148	33	0	109	79	1	21	2	0	2004
Percent	1.9%	58.3%	19.0%	1.2%	7.4%	1.6%	0.0%	5.4%	3.9%	0.0%	1.0%	0.1%	0.0%	
AM Peak	07:00	07:00	07:00	05:00	07:00	07:00		11:00	06:00	06:00	02:00	00:00		07:00
Vol.	5	95	24	3	12	4		5	14	1	6	1		150
PM Peak	16:00	17:00	16:00	16:00	16:00	12:00		15:00	14:00		20:00			17:00
Vol.	3	119	37	4	17	4		22	3		4			178

SRPEDD
88 BROADWAY
TAUNTON MA, 02780

Weather: CLEAR
Counted by: L.D./L.C./T.S.
F.C./Counter#: U-6/12679
Town: CARVER

Site Code:
Station ID:
SPRING STREET
At Plympton Line
Latitude: 0' 0.0000 Undefined

NB

Start Time	Bikes	Cars & Trailers	2 Axle Long	Buses	2 Axle 6 Tire	3 Axle Single	4 Axle Single	4 Axle Single	5 Axle Single	6 Axle Single	5 Axle Multi	6 Axle Multi	7 Axle Multi	Total
09/19/13	1	6	0	0	0	0	0	0	4	0	2	0	0	13
01:00	0	3	1	0	0	0	0	1	1	0	3	0	0	9
02:00	0	5	3	0	1	0	0	1	3	0	3	0	0	16
03:00	4	43	15	1	4	2	0	0	2	1	0	0	0	72
04:00	0	50	15	1	3	0	0	0	4	1	0	0	0	74
05:00	1	39	19	1	7	0	0	0	2	1	0	0	0	70
06:00	3	75	22	0	7	2	0	1	7	0	1	0	0	118
07:00	1	84	34	2	14	0	0	5	8	0	1	0	0	149
08:00	2	93	12	0	7	5	0	0	6	1	0	0	0	126
09:00	3	41	24	2	7	6	0	3	8	1	0	0	0	95
10:00	3	43	15	2	12	3	0	3	6	1	0	0	0	88
11:00	2	23	17	1	3	4	1	2	7	0	0	0	0	60
12 PM	*	*	*	*	*	*	*	*	*	*	*	*	*	*
13:00	*	*	*	*	*	*	*	*	*	*	*	*	*	*
14:00	*	*	*	*	*	*	*	*	*	*	*	*	*	*
15:00	*	*	*	*	*	*	*	*	*	*	*	*	*	*
16:00	*	*	*	*	*	*	*	*	*	*	*	*	*	*
17:00	*	*	*	*	*	*	*	*	*	*	*	*	*	*
18:00	*	*	*	*	*	*	*	*	*	*	*	*	*	*
19:00	*	*	*	*	*	*	*	*	*	*	*	*	*	*
20:00	*	*	*	*	*	*	*	*	*	*	*	*	*	*
21:00	*	*	*	*	*	*	*	*	*	*	*	*	*	*
22:00	*	*	*	*	*	*	*	*	*	*	*	*	*	*
23:00	*	*	*	*	*	*	*	*	*	*	*	*	*	*
Day Total	20	505	177	10	65	22	1	16	58	6	10	0	0	890
Percent	2.2%	56.7%	19.9%	1.1%	7.3%	2.5%	0.1%	1.8%	6.5%	0.7%	1.1%	0.0%	0.0%	
AM Peak	03:00	08:00	07:00	07:00	07:00	09:00	11:00	07:00	07:00	03:00	01:00			07:00
Vol.	4	93	34	2	14	6	1	5	8	1	3			149
PM Peak														
Vol.														
Grand Total	67	2418	784	42	328	82	2	227	164	7	40	2	0	4163
Percent	1.6%	58.1%	18.8%	1.0%	7.9%	2.0%	0.0%	5.5%	3.9%	0.2%	1.0%	0.0%	0.0%	

SRPEDD
88 BROADWAY
TAUNTON MA, 02780

Weather: CLEAR
Counted by: L.D./L.C./T.S.
F.C./Counter#: U-6/12679
Town: CARVER

Site Code:
Station ID:
SPRING STREET
At Plympton Line
Latitude: 0' 0.0000 Undefined

SB

Start Time	Bikes	Cars & Trailers	2 Axle Long	Buses	2 Axle 6 Tire	3 Axle Single	4 Axle Single	4 Axle Single	5 Axle Single	6 Axle Single	5 Axle Multi	6 Axle Multi	7 Axle Multi	Total
09/17/13	*	*	*	*	*	*	*	*	*	*	*	*	*	*
01:00	*	*	*	*	*	*	*	*	*	*	*	*	*	*
02:00	*	*	*	*	*	*	*	*	*	*	*	*	*	*
03:00	*	*	*	*	*	*	*	*	*	*	*	*	*	*
04:00	*	*	*	*	*	*	*	*	*	*	*	*	*	*
05:00	*	*	*	*	*	*	*	*	*	*	*	*	*	*
06:00	*	*	*	*	*	*	*	*	*	*	*	*	*	*
07:00	*	*	*	*	*	*	*	*	*	*	*	*	*	*
08:00	*	*	*	*	*	*	*	*	*	*	*	*	*	*
09:00	*	*	*	*	*	*	*	*	*	*	*	*	*	*
10:00	*	*	*	*	*	*	*	*	*	*	*	*	*	*
11:00	2	48	13	2	5	5	1	0	5	0	0	0	0	81
12 PM	0	50	14	1	4	1	0	0	6	1	0	0	0	77
13:00	1	63	17	2	5	4	1	0	5	0	0	0	0	98
14:00	4	84	23	2	4	3	0	0	6	0	0	0	0	126
15:00	1	112	39	1	5	0	0	3	2	0	0	0	0	163
16:00	0	137	39	0	4	0	0	0	2	0	0	0	0	182
17:00	0	139	35	0	6	1	0	3	0	0	0	0	0	184
18:00	1	66	20	0	1	0	0	0	0	0	0	0	0	88
19:00	1	69	10	0	4	2	0	0	1	0	0	0	0	87
20:00	1	29	4	0	1	0	0	0	0	0	0	0	0	35
21:00	0	16	3	0	0	0	0	1	0	0	11	0	0	31
22:00	0	9	3	0	0	0	0	0	0	0	0	0	0	12
23:00	0	4	1	0	0	0	0	1	0	0	0	0	0	6
Day Total	11	826	221	8	39	16	2	8	27	1	11	0	0	1170
Percent	0.9%	70.6%	18.9%	0.7%	3.3%	1.4%	0.2%	0.7%	2.3%	0.1%	0.9%	0.0%	0.0%	
AM Peak	11:00	11:00	11:00	11:00	11:00	11:00	11:00		11:00					11:00
Vol.	2	48	13	2	5	5	1		5					81
PM Peak	14:00	17:00	15:00	13:00	17:00	13:00	13:00	15:00	12:00	12:00	21:00			17:00
Vol.	4	139	39	2	6	4	1	3	6	1	11			184

SRPEDD
88 BROADWAY
TAUNTON MA, 02780

Weather: CLEAR
Counted by: L.D./L.C./T.S.
F.C./Counter#: U-6/12679
Town: CARVER

Site Code:
Station ID:
SPRING STREET
At Plympton Line
Latitude: 0' 0.0000 Undefined

SB

Start Time	Bikes	Cars & Trailers	2 Axle Long	Buses	2 Axle 6 Tire	3 Axle Single	4 Axle Single	4 Axle Single	5 Axle Single	6 Axle Single	5 Axle Multi	6 Axle Multi	7 Axle Multi	Total
09/18/13	0	2	4	1	0	0	0	0	0	0	3	0	0	10
01:00	0	7	0	0	0	0	0	0	0	0	1	0	0	8
02:00	0	3	0	0	0	0	0	2	0	0	4	0	0	9
03:00	0	40	7	2	0	0	0	9	3	0	3	0	0	64
04:00	2	34	12	4	1	1	0	36	0	0	0	0	0	90
05:00	2	28	9	1	4	1	0	37	5	0	0	0	0	87
06:00	1	50	9	2	5	2	0	8	6	0	0	0	0	83
07:00	2	81	29	0	7	4	0	3	4	1	0	0	0	131
08:00	3	74	18	0	7	7	0	1	9	0	0	0	0	119
09:00	3	54	14	0	0	4	0	3	8	0	0	0	0	86
10:00	1	44	15	1	4	1	0	1	9	0	0	0	0	76
11:00	2	63	16	2	4	2	0	0	10	0	0	0	0	99
12 PM	6	61	20	1	2	10	0	5	7	1	0	0	1	114
13:00	7	50	18	0	3	5	0	0	4	0	0	0	0	87
14:00	1	76	16	0	8	3	0	0	8	0	0	0	0	112
15:00	3	130	33	3	4	3	0	2	5	0	0	0	0	183
16:00	1	116	34	0	5	0	0	0	2	0	0	0	0	158
17:00	1	124	27	0	3	0	0	1	1	0	0	0	0	157
18:00	1	63	11	0	4	0	0	1	1	0	0	0	0	81
19:00	0	42	10	0	1	1	0	0	1	0	0	0	0	55
20:00	0	19	3	0	2	0	0	2	0	0	3	0	0	29
21:00	0	8	6	0	1	0	0	0	0	0	7	0	0	22
22:00	1	15	5	0	0	0	0	0	0	0	1	0	0	22
23:00	0	1	0	0	0	0	0	0	0	0	0	0	0	1
Day Total	37	1185	316	17	65	44	0	111	83	2	22	0	1	1883
Percent	2.0%	62.9%	16.8%	0.9%	3.5%	2.3%	0.0%	5.9%	4.4%	0.1%	1.2%	0.0%	0.1%	
AM Peak	08:00	07:00	07:00	04:00	07:00	08:00		05:00	11:00	07:00	02:00			07:00
Vol.	3	81	29	4	7	7		37	10	1	4			131
PM Peak	13:00	15:00	16:00	15:00	14:00	12:00		12:00	14:00	12:00	21:00		12:00	15:00
Vol.	7	130	34	3	8	10		5	8	1	7		1	183

SRPEDD
88 BROADWAY
TAUNTON MA, 02780

Weather: CLEAR
Counted by: L.D./L.C./T.S.
F.C./Counter#: U-6/12679
Town: CARVER

Site Code:
Station ID:
SPRING STREET
At Plympton Line
Latitude: 0' 0.0000 Undefined

SB

Start Time	Bikes	Cars & Trailers	2 Axle Long	Buses	2 Axle 6 Tire	3 Axle Single	4 Axle Single	4 Axle Single	5 Axle Single	6 Axle Single	5 Axle Multi	6 Axle Multi	7 Axle Multi	Total
09/19/13	0	5	0	0	0	0	0	1	1	0	3	0	0	10
01:00	0	6	2	0	0	0	0	0	1	0	2	0	0	11
02:00	0	6	0	0	0	0	0	4	0	0	1	0	0	11
03:00	0	46	7	0	1	1	0	7	2	0	4	0	0	68
04:00	0	26	12	3	2	0	0	43	5	0	0	0	1	92
05:00	0	28	12	1	3	1	0	38	4	0	0	0	0	87
06:00	3	52	9	2	5	4	0	14	4	0	0	0	0	93
07:00	1	80	21	1	5	3	0	5	4	0	0	0	0	120
08:00	6	88	20	1	6	6	1	2	4	0	0	0	0	134
09:00	1	50	14	0	1	3	1	1	9	0	0	0	0	80
10:00	3	29	17	0	1	5	0	3	10	0	1	0	0	69
11:00	10	42	10	1	1	2	0	1	8	0	0	0	0	75
12 PM	*	*	*	*	*	*	*	*	*	*	*	*	*	*
13:00	*	*	*	*	*	*	*	*	*	*	*	*	*	*
14:00	*	*	*	*	*	*	*	*	*	*	*	*	*	*
15:00	*	*	*	*	*	*	*	*	*	*	*	*	*	*
16:00	*	*	*	*	*	*	*	*	*	*	*	*	*	*
17:00	*	*	*	*	*	*	*	*	*	*	*	*	*	*
18:00	*	*	*	*	*	*	*	*	*	*	*	*	*	*
19:00	*	*	*	*	*	*	*	*	*	*	*	*	*	*
20:00	*	*	*	*	*	*	*	*	*	*	*	*	*	*
21:00	*	*	*	*	*	*	*	*	*	*	*	*	*	*
22:00	*	*	*	*	*	*	*	*	*	*	*	*	*	*
23:00	*	*	*	*	*	*	*	*	*	*	*	*	*	*
Day Total	24	458	124	9	25	25	2	119	52	0	11	0	1	850
Percent	2.8%	53.9%	14.6%	1.1%	2.9%	2.9%	0.2%	14.0%	6.1%	0.0%	1.3%	0.0%	0.1%	
AM Peak	11:00	08:00	07:00	04:00	08:00	08:00	08:00	04:00	10:00		03:00		04:00	08:00
Vol.	10	88	21	3	6	6	1	43	10		4		1	134
PM Peak														
Vol.														
Grand Total	72	2469	661	34	129	85	4	238	162	3	44	0	2	3903
Percent	1.8%	63.3%	16.9%	0.9%	3.3%	2.2%	0.1%	6.1%	4.2%	0.1%	1.1%	0.0%	0.1%	

SRPEDD
88 BROADWAY
TAUNTON MA, 02780

Weather: CLEAR
Counted by: L.D./L.C./T.S.
F.C./Counter#: U-6/12679
Town: CARVER

Site Code:
Station ID:
SPRING STREET
At Plympton Line
Latitude: 0' 0.0000 Undefined

NB, SB	Start Time	Bikes	Cars & Trailers	2 Axle Long	Buses	2 Axle 6 Tire	3 Axle Single	4 Axle Single	4 Axle Single	5 Axle Single	6 Axle Single	5 Axle Multi	6 Axle Multi	7 Axle Multi	Total
	09/17/13	*	*	*	*	*	*	*	*	*	*	*	*	*	*
	01:00	*	*	*	*	*	*	*	*	*	*	*	*	*	*
	02:00	*	*	*	*	*	*	*	*	*	*	*	*	*	*
	03:00	*	*	*	*	*	*	*	*	*	*	*	*	*	*
	04:00	*	*	*	*	*	*	*	*	*	*	*	*	*	*
	05:00	*	*	*	*	*	*	*	*	*	*	*	*	*	*
	06:00	*	*	*	*	*	*	*	*	*	*	*	*	*	*
	07:00	*	*	*	*	*	*	*	*	*	*	*	*	*	*
	08:00	*	*	*	*	*	*	*	*	*	*	*	*	*	*
	09:00	*	*	*	*	*	*	*	*	*	*	*	*	*	*
	10:00	*	*	*	*	*	*	*	*	*	*	*	*	*	*
	11:00	2	93	27	2	12	10	1	2	8	0	0	0	0	157
	12 PM	0	95	28	3	12	5	0	7	11	1	0	0	0	162
	13:00	2	127	41	4	14	10	1	4	9	0	0	0	0	212
	14:00	4	149	42	3	13	6	0	19	7	0	0	0	0	243
	15:00	2	196	70	1	22	4	0	25	4	0	0	0	0	324
	16:00	1	234	70	2	22	0	1	22	4	0	0	0	0	356
	17:00	0	282	70	1	21	2	0	13	2	0	0	0	0	391
	18:00	3	139	43	0	11	1	0	11	2	0	1	0	0	211
	19:00	1	117	29	0	14	3	0	4	1	0	5	0	0	174
	20:00	2	65	13	0	9	0	0	1	0	0	1	0	0	91
	21:00	0	39	7	0	2	0	0	1	1	0	11	0	0	61
	22:00	1	23	7	0	1	0	0	0	1	0	0	0	0	33
	23:00	2	11	1	0	1	2	0	1	4	0	2	0	0	24
	Day Total	20	1570	448	16	154	43	3	110	54	1	20	0	0	2439
	Percent	0.8%	64.4%	18.4%	0.7%	6.3%	1.8%	0.1%	4.5%	2.2%	0.0%	0.8%	0.0%	0.0%	
	AM Peak	11:00	11:00	11:00	11:00	11:00	11:00	11:00	11:00	11:00					11:00
	Vol.	2	93	27	2	12	10	1	2	8					157
	PM Peak	14:00	17:00	15:00	13:00	15:00	13:00	13:00	15:00	12:00	12:00	21:00			17:00
	Vol.	4	282	70	4	22	10	1	25	11	1	11			391

SRPEDD
88 BROADWAY
TAUNTON MA, 02780

Weather: CLEAR
Counted by: L.D./L.C./T.S.
F.C./Counter#: U-6/12679
Town: CARVER

Site Code:
Station ID:
SPRING STREET
At Plympton Line
Latitude: 0' 0.0000 Undefined

NB, SB		Start Time	Bikes	Cars & Trailers	2 Axle Long	Buses	2 Axle 6 Tire	3 Axle Single	4 Axle Single	4 Axle Single	5 Axle Single	6 Axle Single	5 Axle Multi	6 Axle Multi	7 Axle Multi	Total
		09/18/13	3	11	5	1	0	3	0	0	3	0	4	1	0	31
		01:00	0	13	1	0	0	0	0	0	1	0	4	0	0	19
		02:00	1	9	1	0	0	0	0	3	2	0	10	0	0	26
		03:00	0	81	23	2	5	0	0	9	6	0	3	0	0	129
		04:00	5	85	24	5	5	2	0	36	6	0	0	0	0	168
		05:00	4	66	23	4	9	1	0	38	6	0	0	0	0	151
		06:00	2	117	27	3	14	4	0	8	20	1	2	0	0	198
		07:00	7	176	53	0	19	8	0	7	9	1	1	0	0	281
		08:00	5	145	31	0	15	10	0	2	13	0	0	0	0	221
		09:00	6	90	36	2	7	8	0	7	16	0	0	0	0	172
		10:00	2	82	31	4	15	1	0	2	15	0	1	0	0	153
		11:00	3	97	38	4	6	3	0	5	20	0	0	1	0	177
		12 PM	7	121	43	1	8	14	0	10	9	1	0	0	1	215
		13:00	9	109	37	2	11	6	0	15	6	0	0	0	0	195
		14:00	2	123	47	1	20	4	0	18	11	0	0	0	0	226
		15:00	5	201	57	6	13	4	0	24	6	0	0	0	0	316
		16:00	4	211	71	4	22	1	0	11	4	0	0	0	0	328
		17:00	2	243	57	2	18	2	0	9	2	0	0	0	0	335
		18:00	3	132	37	0	9	2	0	8	2	0	0	0	0	193
		19:00	0	88	19	0	7	1	0	5	2	0	1	0	0	123
		20:00	1	61	15	0	6	1	0	2	2	0	7	0	0	95
		21:00	1	50	8	0	3	1	0	0	0	0	8	0	0	71
		22:00	2	32	11	0	1	0	0	1	1	0	1	0	0	49
		23:00	1	11	1	0	0	1	0	0	0	0	1	0	0	15
		Day Total	75	2354	696	41	213	77	0	220	162	3	43	2	1	3887
		Percent	1.9%	60.6%	17.9%	1.1%	5.5%	2.0%	0.0%	5.7%	4.2%	0.1%	1.1%	0.1%	0.0%	
		AM Peak	07:00	07:00	07:00	04:00	07:00	08:00		05:00	06:00	06:00	02:00	00:00		07:00
		Vol.	7	176	53	5	19	10		38	20	1	10	1		281
		PM Peak	13:00	17:00	16:00	15:00	16:00	12:00		15:00	14:00	12:00	21:00		12:00	17:00
		Vol.	9	243	71	6	22	14		24	11	1	8		1	335

SRPEDD
88 BROADWAY
TAUNTON MA, 02780

Weather: CLEAR
Counted by: L.D./L.C./T.S.
F.C./Counter#: U-6/12679
Town: CARVER

Site Code:
Station ID:
SPRING STREET
At Plympton Line
Latitude: 0' 0.0000 Undefined

NB, SB															
Start Time	Bikes	Cars & Trailers	2 Axle Long	Buses	2 Axle 6 Tire	3 Axle Single	4 Axle Single	4 Axle Single	5 Axle Single	6 Axle Single	5 Axle Multi	6 Axle Multi	7 Axle Multi	Total	
09/19/13	1	11	0	0	0	0	0	1	5	0	5	0	0	23	
01:00	0	9	3	0	0	0	0	1	2	0	5	0	0	20	
02:00	0	11	3	0	1	0	0	5	3	0	4	0	0	27	
03:00	4	89	22	1	5	3	0	7	4	1	4	0	0	140	
04:00	0	76	27	4	5	0	0	43	9	1	0	0	1	166	
05:00	1	67	31	2	10	1	0	38	6	1	0	0	0	157	
06:00	6	127	31	2	12	6	0	15	11	0	1	0	0	211	
07:00	2	164	55	3	19	3	0	10	12	0	1	0	0	269	
08:00	8	181	32	1	13	11	1	2	10	1	0	0	0	260	
09:00	4	91	38	2	8	9	1	4	17	1	0	0	0	175	
10:00	6	72	32	2	13	8	0	6	16	1	1	0	0	157	
11:00	12	65	27	2	4	6	1	3	15	0	0	0	0	135	
12 PM	*	*	*	*	*	*	*	*	*	*	*	*	*	*	
13:00	*	*	*	*	*	*	*	*	*	*	*	*	*	*	
14:00	*	*	*	*	*	*	*	*	*	*	*	*	*	*	
15:00	*	*	*	*	*	*	*	*	*	*	*	*	*	*	
16:00	*	*	*	*	*	*	*	*	*	*	*	*	*	*	
17:00	*	*	*	*	*	*	*	*	*	*	*	*	*	*	
18:00	*	*	*	*	*	*	*	*	*	*	*	*	*	*	
19:00	*	*	*	*	*	*	*	*	*	*	*	*	*	*	
20:00	*	*	*	*	*	*	*	*	*	*	*	*	*	*	
21:00	*	*	*	*	*	*	*	*	*	*	*	*	*	*	
22:00	*	*	*	*	*	*	*	*	*	*	*	*	*	*	
23:00	*	*	*	*	*	*	*	*	*	*	*	*	*	*	
Day Total	44	963	301	19	90	47	3	135	110	6	21	0	1	1740	
Percent	2.5%	55.3%	17.3%	1.1%	5.2%	2.7%	0.2%	7.8%	6.3%	0.3%	1.2%	0.0%	0.1%		
AM Peak	11:00	08:00	07:00	04:00	07:00	08:00	08:00	04:00	09:00	03:00	00:00		04:00	07:00	
Vol.	12	181	55	4	19	11	1	43	17	1	5		1	269	
PM Peak															
Vol.															
Grand Total	139	4887	1445	76	457	167	6	465	326	10	84	2	2	8066	
Percent	1.7%	60.6%	17.9%	0.9%	5.7%	2.1%	0.1%	5.8%	4.0%	0.1%	1.0%	0.0%	0.0%		

SRPEDD
88 BROADWAY
TAUNTON MA, 02780

Weather: CLEAR
Counted by: L.D./L.C./T.S.
F.C./Counter#: U-6/17227
Town: CARVER

Site Code:
Station ID:
SPRING STREET
South of Route 44
Latitude: 0' 0.0000 Undefined

Start Time	16-Sep-13		Tue		Wed		Thu		Fri		Weekday Average		Sat		Sun	
	NB	SB	NB	SB	NB	SB	NB	SB	NB	SB	NB	SB	NB	SB	NB	SB
12:00 AM	*	*	*	*	4	10	4	11	*	*	4	10	*	*	*	*
01:00	*	*	*	*	4	5	2	1	*	*	3	3	*	*	*	*
02:00	*	*	*	*	2	2	1	1	*	*	2	2	*	*	*	*
03:00	*	*	*	*	1	3	1	0	*	*	1	2	*	*	*	*
04:00	*	*	*	*	11	1	10	2	*	*	10	2	*	*	*	*
05:00	*	*	*	*	40	5	38	4	*	*	39	4	*	*	*	*
06:00	*	*	*	*	71	20	74	12	*	*	72	16	*	*	*	*
07:00	*	*	*	*	137	96	114	79	*	*	126	88	*	*	*	*
08:00	*	*	*	*	69	31	78	37	*	*	74	34	*	*	*	*
09:00	*	*	*	*	38	27	46	40	*	*	42	34	*	*	*	*
10:00	*	*	*	*	41	31	42	22	*	*	42	26	*	*	*	*
11:00	*	*	*	*	34	74	23	33	*	*	28	54	*	*	*	*
12:00 PM	*	*	29	35	57	46	40	33	*	*	42	38	*	*	*	*
01:00	*	*	31	30	42	30	*	*	*	*	36	30	*	*	*	*
02:00	*	*	49	75	36	45	*	*	*	*	42	60	*	*	*	*
03:00	*	*	61	74	51	85	*	*	*	*	56	80	*	*	*	*
04:00	*	*	50	100	38	101	*	*	*	*	44	100	*	*	*	*
05:00	*	*	57	137	54	118	*	*	*	*	56	128	*	*	*	*
06:00	*	*	38	69	35	105	*	*	*	*	36	87	*	*	*	*
07:00	*	*	23	51	26	46	*	*	*	*	24	48	*	*	*	*
08:00	*	*	21	42	38	28	*	*	*	*	30	35	*	*	*	*
09:00	*	*	10	20	15	25	*	*	*	*	12	22	*	*	*	*
10:00	*	*	5	11	6	17	*	*	*	*	6	14	*	*	*	*
11:00	*	*	2	10	3	7	*	*	*	*	2	8	*	*	*	*
Total	0	0	376	654	853	958	473	275	0	0	829	925	0	0	0	0
Day	0	0	1030		1811		748		0	0	1754		0	0	0	
AM Peak	-	-	-	-	07:00	07:00	07:00	07:00	-	-	07:00	07:00	-	-	-	-
Vol.	-	-	-	-	137	96	114	79	-	-	126	88	-	-	-	-
PM Peak	-	-	15:00	17:00	12:00	17:00	12:00	12:00	-	-	15:00	17:00	-	-	-	-
Vol.	-	-	61	137	57	118	40	33	-	-	56	128	-	-	-	-

Comb. Total	0	1030	1811	748	0	1754	0	0
ADT	ADT 1,748	AADT 1,748						

SRPEDD
88 BROADWAY
TAUNTON MA, 02780

Weather: CLEAR
Counted by: L.D./L.C./T.S.
F.C./Counter#: U-6/17227
Town: CARVER

Site Code:
Station ID:
SPRING STREET
South of Route 44
Latitude: 0' 0.0000 Undefined

NB

Start Time	1 15	16 20	21 25	26 30	31 35	36 40	41 45	46 50	51 55	56 60	61 65	66 70	71 75	76 999	Total	85th Percent	95th Percent
09/17/13	*	*	*	*	*	*	*	*	*	*	*	*	*	*	*	*	*
01:00	*	*	*	*	*	*	*	*	*	*	*	*	*	*	*	*	*
02:00	*	*	*	*	*	*	*	*	*	*	*	*	*	*	*	*	*
03:00	*	*	*	*	*	*	*	*	*	*	*	*	*	*	*	*	*
04:00	*	*	*	*	*	*	*	*	*	*	*	*	*	*	*	*	*
05:00	*	*	*	*	*	*	*	*	*	*	*	*	*	*	*	*	*
06:00	*	*	*	*	*	*	*	*	*	*	*	*	*	*	*	*	*
07:00	*	*	*	*	*	*	*	*	*	*	*	*	*	*	*	*	*
08:00	*	*	*	*	*	*	*	*	*	*	*	*	*	*	*	*	*
09:00	*	*	*	*	*	*	*	*	*	*	*	*	*	*	*	*	*
10:00	*	*	*	*	*	*	*	*	*	*	*	*	*	*	*	*	*
11:00	*	*	*	*	*	*	*	*	*	*	*	*	*	*	*	*	*
12 PM	0	0	0	1	3	7	10	8	0	0	0	0	0	0	29	47	49
13:00	0	0	0	1	2	5	18	5	0	0	0	0	0	0	31	45	48
14:00	0	0	0	0	1	16	17	10	4	1	0	0	0	0	49	48	53
15:00	0	0	0	1	4	12	27	15	2	0	0	0	0	0	61	47	50
16:00	0	0	0	0	0	13	20	9	7	1	0	0	0	0	50	50	54
17:00	1	0	1	2	1	15	26	7	3	1	0	0	0	0	57	46	51
18:00	0	0	0	0	2	7	15	10	3	1	0	0	0	0	38	49	53
19:00	0	0	0	0	2	7	7	6	1	0	0	0	0	0	23	47	50
20:00	1	0	0	0	1	8	8	2	0	0	0	0	1	0	21	45	49
21:00	0	0	0	0	1	1	5	3	0	0	0	0	0	0	10	47	49
22:00	0	0	0	0	1	1	2	0	1	0	0	0	0	0	5	51	53
23:00	0	0	0	1	0	0	1	0	0	0	0	0	0	0	2	43	45
Total	2	0	1	6	18	92	156	75	21	4	0	0	1	0	376		
Percent	0.5%	0.0%	0.3%	1.6%	4.8%	24.5%	41.5%	19.9%	5.6%	1.1%	0.0%	0.0%	0.3%	0.0%			

AM Peak Vol.	17:00	17:00	17:00	15:00	14:00	15:00	15:00	16:00	14:00	20:00	15:00
PM Peak Vol.	1	1	2	4	16	27	15	7	1	1	61

SRPEDD
88 BROADWAY
TAUNTON MA, 02780

Weather: CLEAR
Counted by: L.D./L.C./T.S.
F.C./Counter#: U-6/17227
Town: CARVER

Site Code:
Station ID:
SPRING STREET
South of Route 44
Latitude: 0' 0.0000 Undefined

NB

Start Time	1 15	16 20	21 25	26 30	31 35	36 40	41 45	46 50	51 55	56 60	61 65	66 70	71 75	76 999	Total	85th Percent	95th Percent
09/18/13	0	0	0	0	0	1	2	1	0	0	0	0	0	0	4	47	49
01:00	0	0	2	0	0	1	0	0	1	0	0	0	0	0	4	52	54
02:00	0	0	0	0	0	0	1	1	0	0	0	0	0	0	2	48	50
03:00	0	0	0	0	0	0	1	0	0	0	0	0	0	0	1	44	45
04:00	0	0	0	0	0	1	3	5	2	0	0	0	0	0	11	51	53
05:00	1	0	0	0	4	14	14	5	2	0	0	0	0	0	40	46	50
06:00	0	0	0	0	6	13	30	20	2	0	0	0	0	0	71	47	50
07:00	0	0	0	0	1	27	65	40	3	1	0	0	0	0	137	47	50
08:00	1	0	1	2	1	14	37	10	2	1	0	0	0	0	69	46	50
09:00	0	1	1	0	2	9	12	11	2	0	0	0	0	0	38	48	51
10:00	0	0	0	0	2	10	23	4	2	0	0	0	0	0	41	45	50
11:00	0	0	0	0	2	11	10	8	3	0	0	0	0	0	34	48	52
12 PM	0	0	0	1	0	12	22	17	4	0	0	1	0	0	57	49	52
13:00	1	0	0	0	3	6	22	8	2	0	0	0	0	0	42	47	50
14:00	0	0	0	1	6	11	12	5	1	0	0	0	0	0	36	45	49
15:00	1	0	1	1	4	11	18	13	2	0	0	0	0	0	51	47	50
16:00	0	0	0	0	1	5	19	9	4	0	0	0	0	0	38	49	52
17:00	1	0	0	0	3	14	21	13	2	0	0	0	0	0	54	47	50
18:00	0	0	0	0	3	8	11	12	0	1	0	0	0	0	35	48	50
19:00	0	0	1	0	2	6	8	8	1	0	0	0	0	0	26	48	50
20:00	2	0	0	0	2	10	16	8	0	0	0	0	0	0	38	46	48
21:00	0	0	0	0	2	6	5	1	0	0	1	0	0	0	15	45	61
22:00	0	0	0	0	0	4	1	1	0	0	0	0	0	0	6	45	48
23:00	0	0	0	0	0	0	1	2	0	0	0	0	0	0	3	49	50
Total	7	1	6	5	44	194	354	202	35	3	1	1	0	0	853		
Percent	0.8%	0.1%	0.7%	0.6%	5.2%	22.7%	41.5%	23.7%	4.1%	0.4%	0.1%	0.1%	0.0%	0.0%			
AM Peak	05:00	09:00	01:00	08:00	06:00	07:00	07:00	07:00	07:00	07:00					07:00		
Vol.	1	1	2	2	6	27	65	40	3	1					137		
PM Peak	20:00		15:00	12:00	14:00	17:00	12:00	12:00	12:00	18:00	21:00	12:00			12:00		
Vol.	2		1	1	6	14	22	17	4	1	1	1			57		

SRPEDD
88 BROADWAY
TAUNTON MA, 02780

Weather: CLEAR
Counted by: L.D./L.C./T.S.
F.C./Counter#: U-6/17227
Town: CARVER

Site Code:
Station ID:
SPRING STREET
South of Route 44
Latitude: 0' 0.0000 Undefined

NB

Start Time	15	20	25	30	35	40	45	50	55	60	65	70	75	999	Total	85th Percent	95th Percent
09/19/13	0	0	0	0	0	0	3	1	0	0	0	0	0	0	4	47	49
01:00	0	0	0	0	0	0	2	0	0	0	0	0	0	0	2	44	45
02:00	0	0	0	0	0	0	1	0	0	0	0	0	0	0	1	44	45
03:00	0	0	0	0	0	1	0	0	0	0	0	0	0	0	1	39	40
04:00	0	0	0	0	1	4	2	2	1	0	0	0	0	0	10	48	52
05:00	0	0	0	1	3	10	18	5	1	0	0	0	0	0	38	45	49
06:00	0	0	0	0	2	12	35	20	5	0	0	0	0	0	74	48	51
07:00	1	0	0	0	4	18	50	30	10	1	0	0	0	0	114	49	52
08:00	0	0	0	1	0	11	37	22	7	0	0	0	0	0	78	49	52
09:00	0	0	0	0	1	8	21	11	4	1	0	0	0	0	46	49	53
10:00	0	0	0	0	2	12	20	6	2	0	0	0	0	0	42	46	50
11:00	2	0	0	1	0	4	11	4	1	0	0	0	0	0	23	46	50
12 PM	0	0	0	0	1	5	19	11	4	0	0	0	0	0	40	49	52
13:00	*	*	*	*	*	*	*	*	*	*	*	*	*	*	*	*	*
14:00	*	*	*	*	*	*	*	*	*	*	*	*	*	*	*	*	*
15:00	*	*	*	*	*	*	*	*	*	*	*	*	*	*	*	*	*
16:00	*	*	*	*	*	*	*	*	*	*	*	*	*	*	*	*	*
17:00	*	*	*	*	*	*	*	*	*	*	*	*	*	*	*	*	*
18:00	*	*	*	*	*	*	*	*	*	*	*	*	*	*	*	*	*
19:00	*	*	*	*	*	*	*	*	*	*	*	*	*	*	*	*	*
20:00	*	*	*	*	*	*	*	*	*	*	*	*	*	*	*	*	*
21:00	*	*	*	*	*	*	*	*	*	*	*	*	*	*	*	*	*
22:00	*	*	*	*	*	*	*	*	*	*	*	*	*	*	*	*	*
23:00	*	*	*	*	*	*	*	*	*	*	*	*	*	*	*	*	*
Total	3	0	0	3	14	85	219	112	35	2	0	0	0	0	473		
Percent	0.6%	0.0%	0.0%	0.6%	3.0%	18.0%	46.3%	23.7%	7.4%	0.4%	0.0%	0.0%	0.0%	0.0%			
AM Peak	11:00			05:00	07:00	07:00	07:00	07:00	07:00	07:00					07:00		
Vol.	2			1	4	18	50	30	10	1					114		
PM Peak					12:00	12:00	12:00	12:00	12:00						12:00		
Vol.					1	5	19	11	4						40		
Grand Total	12	1	7	14	76	371	729	389	91	9	1	1	1	0	1702		
Percent	0.7%	0.1%	0.4%	0.8%	4.5%	21.8%	42.8%	22.9%	5.3%	0.5%	0.1%	0.1%	0.1%	0.0%			

15th Percentile : 36 MPH
50th Percentile : 42 MPH
85th Percentile : 48 MPH
95th Percentile : 51 MPH

Statistics
10 MPH Pace Speed : 39-48 MPH
Number in Pace : 1105
Percent in Pace : 64.9%
Number of Vehicles > 55 MPH : 12
Percent of Vehicles > 55 MPH : 0.7%
Mean Speed(Average) : 43 MPH

SRPEDD
88 BROADWAY
TAUNTON MA, 02780

Weather: CLEAR
Counted by: L.D./L.C./T.S.
F.C./Counter#: U-6/17227
Town: CARVER

Site Code:
Station ID:
SPRING STREET
South of Route 44
Latitude: 0' 0.0000 Undefined

SB

Start Time	15	20	25	30	35	40	45	50	55	60	65	70	75	999	Total	85th Percent	95th Percent
09/17/13	*	*	*	*	*	*	*	*	*	*	*	*	*	*	*	*	*
01:00	*	*	*	*	*	*	*	*	*	*	*	*	*	*	*	*	*
02:00	*	*	*	*	*	*	*	*	*	*	*	*	*	*	*	*	*
03:00	*	*	*	*	*	*	*	*	*	*	*	*	*	*	*	*	*
04:00	*	*	*	*	*	*	*	*	*	*	*	*	*	*	*	*	*
05:00	*	*	*	*	*	*	*	*	*	*	*	*	*	*	*	*	*
06:00	*	*	*	*	*	*	*	*	*	*	*	*	*	*	*	*	*
07:00	*	*	*	*	*	*	*	*	*	*	*	*	*	*	*	*	*
08:00	*	*	*	*	*	*	*	*	*	*	*	*	*	*	*	*	*
09:00	*	*	*	*	*	*	*	*	*	*	*	*	*	*	*	*	*
10:00	*	*	*	*	*	*	*	*	*	*	*	*	*	*	*	*	*
11:00	*	*	*	*	*	*	*	*	*	*	*	*	*	*	*	*	*
12 PM	0	0	0	0	3	6	13	8	3	2	0	0	0	0	35	50	55
13:00	0	0	0	0	0	6	10	5	6	3	0	0	0	0	30	53	57
14:00	0	0	0	0	2	16	30	15	9	2	1	0	0	0	75	50	55
15:00	0	0	0	1	1	11	35	15	10	1	0	0	0	0	74	50	53
16:00	0	0	0	1	2	10	29	41	13	4	0	0	0	0	100	51	55
17:00	1	0	0	0	4	33	46	39	12	2	0	0	0	0	137	49	52
18:00	0	0	0	0	3	15	25	20	5	1	0	0	0	0	69	49	52
19:00	0	0	0	1	5	14	13	12	4	1	0	1	0	0	51	49	54
20:00	0	0	0	0	2	11	18	8	1	1	1	0	0	0	42	47	54
21:00	0	0	0	0	1	4	10	4	0	1	0	0	0	0	20	47	53
22:00	0	0	0	0	1	3	2	2	2	1	0	0	0	0	11	53	57
23:00	0	0	0	0	0	4	4	2	0	0	0	0	0	0	10	46	48
Total	1	0	0	3	24	133	235	171	65	19	2	1	0	0	654		
Percent	0.2%	0.0%	0.0%	0.5%	3.7%	20.3%	35.9%	26.1%	9.9%	2.9%	0.3%	0.2%	0.0%	0.0%			
AM Peak Vol.																	
PM Peak Vol.	17:00			15:00	19:00	17:00	17:00	16:00	16:00	16:00	14:00	19:00			17:00		
	1			1	5	33	46	41	13	4	1	1			137		

SRPEDD
88 BROADWAY
TAUNTON MA, 02780

Weather: CLEAR
Counted by: L.D./L.C./T.S.
F.C./Counter#: U-6/17227
Town: CARVER

Site Code:
Station ID:
SPRING STREET
South of Route 44
Latitude: 0' 0.0000 Undefined

SB

Start Time	15	16:20	21:25	26:30	31:35	36:40	41:45	46:50	51:55	56:60	61:65	66:70	71:75	76:999	Total	85th Percent	95th Percent
09/18/13	0	0	0	0	0	4	2	3	1	0	0	0	0	0	10	49	52
01:00	0	1	0	0	0	1	1	2	0	0	0	0	0	0	5	47	49
02:00	0	0	0	0	0	0	1	1	0	0	0	0	0	0	2	48	50
03:00	0	0	0	0	1	0	2	0	0	0	0	0	0	0	3	44	45
04:00	0	0	0	0	0	0	0	1	0	0	0	0	0	0	1	49	50
05:00	0	0	0	0	0	1	2	1	1	0	0	0	0	0	5	51	53
06:00	0	0	0	0	4	7	6	3	0	0	0	0	0	0	20	45	48
07:00	2	0	0	0	3	16	42	25	7	1	0	0	0	0	96	48	52
08:00	1	0	0	0	0	12	12	5	0	1	0	0	0	0	31	46	50
09:00	0	1	0	0	1	6	13	1	3	1	1	0	0	0	27	51	58
10:00	0	0	0	0	1	9	13	8	0	0	0	0	0	0	31	47	49
11:00	3	0	0	0	4	20	26	14	7	0	0	0	0	0	74	48	52
12 PM	2	0	0	0	1	9	14	15	4	1	0	0	0	0	46	49	53
13:00	1	0	0	0	1	3	9	13	3	0	0	0	0	0	30	49	52
14:00	1	0	0	1	2	7	17	11	5	0	1	0	0	0	45	49	53
15:00	0	0	0	0	4	14	34	21	9	3	0	0	0	0	85	50	54
16:00	0	0	0	1	1	11	44	32	9	1	1	1	0	0	101	49	54
17:00	0	0	0	1	5	26	42	36	7	1	0	0	0	0	118	48	51
18:00	0	0	0	2	3	20	43	26	10	1	0	0	0	0	105	49	52
19:00	0	0	0	0	3	10	19	11	3	0	0	0	0	0	46	48	51
20:00	0	0	0	0	0	7	11	8	2	0	0	0	0	0	28	48	51
21:00	0	0	0	0	3	6	10	4	2	0	0	0	0	0	25	47	51
22:00	1	0	0	1	0	3	7	4	1	0	0	0	0	0	17	47	51
23:00	0	0	0	0	0	1	2	4	0	0	0	0	0	0	7	48	50
Total	11	2	0	6	37	193	372	249	74	10	3	1	0	0	958		
Percent	1.1%	0.2%	0.0%	0.6%	3.9%	20.1%	38.8%	26.0%	7.7%	1.0%	0.3%	0.1%	0.0%	0.0%			
AM Peak	11:00	01:00			06:00	11:00	07:00	07:00	07:00	07:00	09:00				07:00		
Vol.	3	1			4	20	42	25	7	1	1				96		
PM Peak	12:00			18:00	17:00	17:00	16:00	17:00	18:00	15:00	14:00	16:00			17:00		
Vol.	2			2	5	26	44	36	10	3	1	1			118		

SRPEDD
88 BROADWAY
TAUNTON MA, 02780

Weather: CLEAR
Counted by: L.D./L.C./T.S.
F.C./Counter#: U-6/17227
Town: CARVER

Site Code:
Station ID:
SPRING STREET
South of Route 44
Latitude: 0' 0.0000 Undefined

SB

Start Time	15	16:20	21:25	26:30	31:35	36:40	41:45	46:50	51:55	56:60	61:65	66:70	71:75	76:999	Total	85th Percent	95th Percent
09/19/13	0	0	0	0	0	5	3	3	0	0	0	0	0	0	11	47	49
01:00	0	0	0	0	0	0	1	0	0	0	0	0	0	0	1	44	45
02:00	0	0	0	0	0	0	0	0	0	1	0	0	0	0	1	59	60
03:00	0	0	0	0	0	0	0	0	0	0	0	0	0	0	0	*	*
04:00	0	0	0	0	0	1	0	1	0	0	0	0	0	0	2	48	50
05:00	0	0	0	0	0	2	2	0	0	0	0	0	0	0	4	43	45
06:00	0	1	0	0	1	2	5	1	2	0	0	0	0	0	12	50	53
07:00	0	0	0	0	2	19	33	20	5	0	0	0	0	0	79	48	51
08:00	0	0	0	0	0	11	13	7	6	0	0	0	0	0	37	50	53
09:00	0	0	0	0	2	7	17	11	3	0	0	0	0	0	40	48	51
10:00	1	0	0	1	3	9	5	3	0	0	0	0	0	0	22	44	48
11:00	2	0	0	1	4	3	11	7	3	2	0	0	0	0	33	50	55
12 PM	1	0	0	1	6	10	6	5	4	0	0	0	0	0	33	48	52
13:00	*	*	*	*	*	*	*	*	*	*	*	*	*	*	*	*	*
14:00	*	*	*	*	*	*	*	*	*	*	*	*	*	*	*	*	*
15:00	*	*	*	*	*	*	*	*	*	*	*	*	*	*	*	*	*
16:00	*	*	*	*	*	*	*	*	*	*	*	*	*	*	*	*	*
17:00	*	*	*	*	*	*	*	*	*	*	*	*	*	*	*	*	*
18:00	*	*	*	*	*	*	*	*	*	*	*	*	*	*	*	*	*
19:00	*	*	*	*	*	*	*	*	*	*	*	*	*	*	*	*	*
20:00	*	*	*	*	*	*	*	*	*	*	*	*	*	*	*	*	*
21:00	*	*	*	*	*	*	*	*	*	*	*	*	*	*	*	*	*
22:00	*	*	*	*	*	*	*	*	*	*	*	*	*	*	*	*	*
23:00	*	*	*	*	*	*	*	*	*	*	*	*	*	*	*	*	*
Total	4	1	0	3	18	69	96	58	23	3	0	0	0	0	275		
Percent	1.5%	0.4%	0.0%	1.1%	6.5%	25.1%	34.9%	21.1%	8.4%	1.1%	0.0%	0.0%	0.0%	0.0%			
AM Peak	11:00	06:00		10:00	11:00	07:00	07:00	07:00	08:00	11:00					07:00		
Vol.	2	1		1	4	19	33	20	6	2					79		
PM Peak	12:00			12:00	12:00	12:00	12:00	12:00	12:00						12:00		
Vol.	1			1	6	10	6	5	4						33		
Grand Total	16	3	0	12	79	395	703	478	162	32	5	2	0	0	1887		
Percent	0.8%	0.2%	0.0%	0.6%	4.2%	20.9%	37.3%	25.3%	8.6%	1.7%	0.3%	0.1%	0.0%	0.0%			

15th Percentile : 37 MPH
50th Percentile : 43 MPH
85th Percentile : 49 MPH
95th Percentile : 53 MPH

Statistics
10 MPH Pace Speed : 39-48 MPH
Number in Pace : 1139
Percent in Pace : 60.4%
Number of Vehicles > 55 MPH : 39
Percent of Vehicles > 55 MPH : 2.1%
Mean Speed(Average) : 43 MPH

SRPEDD
88 BROADWAY
TAUNTON MA, 02780

Weather: CLEAR
Counted by: L.D./L.C./T.S.
F.C./Counter#: U-6/17227
Town: CARVER

Site Code:
Station ID:
SPRING STREET
South of Route 44
Latitude: 0' 0.0000 Undefined

NB, SB	1	16	21	26	31	36	41	46	51	56	61	66	71	76	Total	85th Percent	95th Percent
Start Time	15	20	25	30	35	40	45	50	55	60	65	70	75	999			
09/17/13	*	*	*	*	*	*	*	*	*	*	*	*	*	*	*	*	*
01:00	*	*	*	*	*	*	*	*	*	*	*	*	*	*	*	*	*
02:00	*	*	*	*	*	*	*	*	*	*	*	*	*	*	*	*	*
03:00	*	*	*	*	*	*	*	*	*	*	*	*	*	*	*	*	*
04:00	*	*	*	*	*	*	*	*	*	*	*	*	*	*	*	*	*
05:00	*	*	*	*	*	*	*	*	*	*	*	*	*	*	*	*	*
06:00	*	*	*	*	*	*	*	*	*	*	*	*	*	*	*	*	*
07:00	*	*	*	*	*	*	*	*	*	*	*	*	*	*	*	*	*
08:00	*	*	*	*	*	*	*	*	*	*	*	*	*	*	*	*	*
09:00	*	*	*	*	*	*	*	*	*	*	*	*	*	*	*	*	*
10:00	*	*	*	*	*	*	*	*	*	*	*	*	*	*	*	*	*
11:00	*	*	*	*	*	*	*	*	*	*	*	*	*	*	*	*	*
12 PM	0	0	0	1	6	13	23	16	3	2	0	0	0	0	64	48	53
13:00	0	0	0	1	2	11	28	10	6	3	0	0	0	0	61	50	55
14:00	0	0	0	0	3	32	47	25	13	3	1	0	0	0	124	49	54
15:00	0	0	0	2	5	23	62	30	12	1	0	0	0	0	135	48	52
16:00	0	0	0	1	2	23	49	50	20	5	0	0	0	0	150	50	54
17:00	2	0	1	2	5	48	72	46	15	3	0	0	0	0	194	48	52
18:00	0	0	0	0	5	22	40	30	8	2	0	0	0	0	107	49	52
19:00	0	0	0	1	7	21	20	18	5	1	0	1	0	0	74	49	53
20:00	1	0	0	0	3	19	26	10	1	1	1	0	1	0	63	47	52
21:00	0	0	0	0	2	5	15	7	0	1	0	0	0	0	30	47	50
22:00	0	0	0	0	2	4	4	2	3	1	0	0	0	0	16	52	56
23:00	0	0	0	1	0	4	5	2	0	0	0	0	0	0	12	45	48
Total	3	0	1	9	42	225	391	246	86	23	2	1	1	0	1030		
Percent	0.3%	0.0%	0.1%	0.9%	4.1%	21.8%	38.0%	23.9%	8.3%	2.2%	0.2%	0.1%	0.1%	0.0%			
AM Peak Vol.																	
PM Peak Vol.	17:00		17:00	15:00	19:00	17:00	17:00	16:00	16:00	16:00	14:00	19:00	20:00		17:00		
	2		1	2	7	48	72	50	20	5	1	1	1		194		

SRPEDD
88 BROADWAY
TAUNTON MA, 02780

Weather: CLEAR
Counted by: L.D./L.C./T.S.
F.C./Counter#: U-6/17227
Town: CARVER

Site Code:
Station ID:
SPRING STREET
South of Route 44
Latitude: 0' 0.0000 Undefined

NB, SB	1	16	21	26	31	36	41	46	51	56	61	66	71	76	Total	85th Percent	95th Percent
Start Time	15	20	25	30	35	40	45	50	55	60	65	70	75	999			
09/18/13	0	0	0	0	0	5	4	4	1	0	0	0	0	0	14	48	51
01:00	0	1	2	0	0	2	1	2	1	0	0	0	0	0	9	49	52
02:00	0	0	0	0	0	0	2	2	0	0	0	0	0	0	4	48	50
03:00	0	0	0	0	1	0	3	0	0	0	0	0	0	0	4	44	45
04:00	0	0	0	0	0	1	3	6	2	0	0	0	0	0	12	50	53
05:00	1	0	0	0	4	15	16	6	3	0	0	0	0	0	45	46	51
06:00	0	0	0	0	10	20	36	23	2	0	0	0	0	0	91	47	49
07:00	2	0	0	0	4	43	107	65	10	2	0	0	0	0	233	48	51
08:00	2	0	1	2	1	26	49	15	2	2	0	0	0	0	100	46	50
09:00	0	2	1	0	3	15	25	12	5	1	1	0	0	0	65	48	53
10:00	0	0	0	0	3	19	36	12	2	0	0	0	0	0	72	46	49
11:00	3	0	0	0	6	31	36	22	10	0	0	0	0	0	108	48	52
12 PM	2	0	0	1	1	21	36	32	8	1	0	1	0	0	103	49	52
13:00	2	0	0	0	4	9	31	21	5	0	0	0	0	0	72	48	51
14:00	1	0	0	2	8	18	29	16	6	0	1	0	0	0	81	48	52
15:00	1	0	1	1	8	25	52	34	11	3	0	0	0	0	136	49	53
16:00	0	0	0	1	2	16	63	41	13	1	1	1	0	0	139	49	53
17:00	1	0	0	1	8	40	63	49	9	1	0	0	0	0	172	48	51
18:00	0	0	0	2	6	28	54	38	10	2	0	0	0	0	140	48	52
19:00	0	0	1	0	5	16	27	19	4	0	0	0	0	0	72	48	51
20:00	2	0	0	0	2	17	27	16	2	0	0	0	0	0	66	47	50
21:00	0	0	0	0	5	12	15	5	2	0	1	0	0	0	40	47	52
22:00	1	0	0	1	0	7	8	5	1	0	0	0	0	0	23	47	50
23:00	0	0	0	0	0	1	3	6	0	0	0	0	0	0	10	48	50
Total	18	3	6	11	81	387	726	451	109	13	4	2	0	0	1811		
Percent	1.0%	0.2%	0.3%	0.6%	4.5%	21.4%	40.1%	24.9%	6.0%	0.7%	0.2%	0.1%	0.0%	0.0%			
AM Peak	11:00	09:00	01:00	08:00	06:00	07:00	07:00	07:00	07:00	07:00	09:00				07:00		
Vol.	3	2	2	2	10	43	107	65	10	2	1				233		
PM Peak	12:00		15:00	14:00	14:00	17:00	16:00	17:00	16:00	15:00	14:00	12:00			17:00		
Vol.	2		1	2	8	40	63	49	13	3	1	1			172		

SRPEDD
88 BROADWAY
TAUNTON MA, 02780

Weather: CLEAR
Counted by: L.D./L.C./T.S.
F.C./Counter#: U-6/17227
Town: CARVER

Site Code:
Station ID:
SPRING STREET
South of Route 44
Latitude: 0' 0.0000 Undefined

NB, SB	1	16	21	26	31	36	41	46	51	56	61	66	71	76	Total	85th Percent	95th Percent
Start Time	15	20	25	30	35	40	45	50	55	60	65	70	75	999			
09/19/13	0	0	0	0	0	5	6	4	0	0	0	0	0	0	15	47	49
01:00	0	0	0	0	0	0	3	0	0	0	0	0	0	0	3	44	45
02:00	0	0	0	0	0	0	1	0	0	1	0	0	0	0	2	58	60
03:00	0	0	0	0	0	1	0	0	0	0	0	0	0	0	1	39	40
04:00	0	0	0	0	1	5	2	3	1	0	0	0	0	0	12	48	51
05:00	0	0	0	1	3	12	20	5	1	0	0	0	0	0	42	45	49
06:00	0	1	0	0	3	14	40	21	7	0	0	0	0	0	86	48	51
07:00	1	0	0	0	6	37	83	50	15	1	0	0	0	0	193	48	52
08:00	0	0	0	1	0	22	50	29	13	0	0	0	0	0	115	49	52
09:00	0	0	0	0	3	15	38	22	7	1	0	0	0	0	86	49	52
10:00	1	0	0	1	5	21	25	9	2	0	0	0	0	0	64	46	49
11:00	4	0	0	2	4	7	22	11	4	2	0	0	0	0	56	48	53
12 PM	1	0	0	1	7	15	25	16	8	0	0	0	0	0	73	49	52
13:00	*	*	*	*	*	*	*	*	*	*	*	*	*	*	*	*	*
14:00	*	*	*	*	*	*	*	*	*	*	*	*	*	*	*	*	*
15:00	*	*	*	*	*	*	*	*	*	*	*	*	*	*	*	*	*
16:00	*	*	*	*	*	*	*	*	*	*	*	*	*	*	*	*	*
17:00	*	*	*	*	*	*	*	*	*	*	*	*	*	*	*	*	*
18:00	*	*	*	*	*	*	*	*	*	*	*	*	*	*	*	*	*
19:00	*	*	*	*	*	*	*	*	*	*	*	*	*	*	*	*	*
20:00	*	*	*	*	*	*	*	*	*	*	*	*	*	*	*	*	*
21:00	*	*	*	*	*	*	*	*	*	*	*	*	*	*	*	*	*
22:00	*	*	*	*	*	*	*	*	*	*	*	*	*	*	*	*	*
23:00	*	*	*	*	*	*	*	*	*	*	*	*	*	*	*	*	*
Total	7	1	0	6	32	154	315	170	58	5	0	0	0	0	748		
Percent	0.9%	0.1%	0.0%	0.8%	4.3%	20.6%	42.1%	22.7%	7.8%	0.7%	0.0%	0.0%	0.0%	0.0%			
AM Peak	11:00	06:00		11:00	07:00	07:00	07:00	07:00	07:00	11:00					07:00		
Vol.	4	1		2	6	37	83	50	15	2					193		
PM Peak	12:00			12:00	12:00	12:00	12:00	12:00	12:00						12:00		
Vol.	1			1	7	15	25	16	8						73		
Grand Total	28	4	7	26	155	766	1432	867	253	41	6	3	1	0	3589		
Percent	0.8%	0.1%	0.2%	0.7%	4.3%	21.3%	39.9%	24.2%	7.0%	1.1%	0.2%	0.1%	0.0%	0.0%			

15th Percentile : 36 MPH
50th Percentile : 42 MPH
85th Percentile : 48 MPH
95th Percentile : 52 MPH

Statistics
10 MPH Pace Speed : 39-48 MPH
Number in Pace : 2244
Percent in Pace : 62.5%
Number of Vehicles > 55 MPH : 51
Percent of Vehicles > 55 MPH : 1.4%
Mean Speed(Average) : 43 MPH

SRPEDD
88 BROADWAY
TAUNTON MA, 02780

Weather: CLEAR
Counted by: L.D./L.C./T.S.
F.C./Counter#: U-6/17227
Town: CARVER

Site Code:
Station ID:
SPRING STREET
South of Route 44
Latitude: 0' 0.0000 Undefined

NB

Start Time	Bikes	Cars & Trailers	2 Axle Long	Buses	2 Axle 6 Tire	3 Axle Single	4 Axle Single	4 Axle Single	5 Axle Single	6 Axle Single	5 Axle Multi	6 Axle Multi	7 Axle Multi	Total
09/17/13	*	*	*	*	*	*	*	*	*	*	*	*	*	*
01:00	*	*	*	*	*	*	*	*	*	*	*	*	*	*
02:00	*	*	*	*	*	*	*	*	*	*	*	*	*	*
03:00	*	*	*	*	*	*	*	*	*	*	*	*	*	*
04:00	*	*	*	*	*	*	*	*	*	*	*	*	*	*
05:00	*	*	*	*	*	*	*	*	*	*	*	*	*	*
06:00	*	*	*	*	*	*	*	*	*	*	*	*	*	*
07:00	*	*	*	*	*	*	*	*	*	*	*	*	*	*
08:00	*	*	*	*	*	*	*	*	*	*	*	*	*	*
09:00	*	*	*	*	*	*	*	*	*	*	*	*	*	*
10:00	*	*	*	*	*	*	*	*	*	*	*	*	*	*
11:00	*	*	*	*	*	*	*	*	*	*	*	*	*	*
12 PM	0	19	8	0	1	1	0	0	0	0	0	0	0	29
13:00	0	22	8	1	0	0	0	0	0	0	0	0	0	31
14:00	0	34	14	0	1	0	0	0	0	0	0	0	0	49
15:00	0	45	12	1	3	0	0	0	0	0	0	0	0	61
16:00	1	29	16	0	3	0	0	0	0	1	0	0	0	50
17:00	0	37	18	0	2	0	0	0	0	0	0	0	0	57
18:00	0	28	8	0	2	0	0	0	0	0	0	0	0	38
19:00	0	16	7	0	0	0	0	0	0	0	0	0	0	23
20:00	1	15	4	1	0	0	0	0	0	0	0	0	0	21
21:00	0	8	2	0	0	0	0	0	0	0	0	0	0	10
22:00	0	4	1	0	0	0	0	0	0	0	0	0	0	5
23:00	0	2	0	0	0	0	0	0	0	0	0	0	0	2
Day Total	2	259	98	3	12	1	0	0	0	1	0	0	0	376
Percent	0.5%	68.9%	26.1%	0.8%	3.2%	0.3%	0.0%	0.0%	0.0%	0.3%	0.0%	0.0%	0.0%	
AM Peak Vol.														
PM Peak Vol.	16:00	15:00	17:00	13:00	15:00	12:00				16:00				15:00
	1	45	18	1	3	1				1				61

SRPEDD
88 BROADWAY
TAUNTON MA, 02780

Weather: CLEAR
Counted by: L.D./L.C./T.S.
F.C./Counter#: U-6/17227
Town: CARVER

Site Code:
Station ID:
SPRING STREET
South of Route 44
Latitude: 0' 0.0000 Undefined

NB

Start Time	Bikes	Cars & Trailers	2 Axle Long	Buses	2 Axle 6 Tire	3 Axle Single	4 Axle Single	4 Axle Single	5 Axle Single	6 Axle Single	5 Axle Multi	6 Axle Multi	7 Axle Multi	Total
09/19/13	0	4	0	0	0	0	0	0	0	0	0	0	0	4
01:00	0	2	0	0	0	0	0	0	0	0	0	0	0	2
02:00	0	1	0	0	0	0	0	0	0	0	0	0	0	1
03:00	1	0	0	0	0	0	0	0	0	0	0	0	0	1
04:00	0	7	3	0	0	0	0	0	0	0	0	0	0	10
05:00	0	22	12	1	3	0	0	0	0	0	0	0	0	38
06:00	1	55	14	0	4	0	0	0	0	0	0	0	0	74
07:00	1	87	25	0	1	0	0	0	0	0	0	0	0	114
08:00	0	60	16	0	2	0	0	0	0	0	0	0	0	78
09:00	0	35	9	0	2	0	0	0	0	0	0	0	0	46
10:00	1	25	11	0	4	0	0	0	0	1	0	0	0	42
11:00	0	13	8	1	1	0	0	0	0	0	0	0	0	23
12 PM	0	28	2	0	10	0	0	0	0	0	0	0	0	40
13:00	*	*	*	*	*	*	*	*	*	*	*	*	*	*
14:00	*	*	*	*	*	*	*	*	*	*	*	*	*	*
15:00	*	*	*	*	*	*	*	*	*	*	*	*	*	*
16:00	*	*	*	*	*	*	*	*	*	*	*	*	*	*
17:00	*	*	*	*	*	*	*	*	*	*	*	*	*	*
18:00	*	*	*	*	*	*	*	*	*	*	*	*	*	*
19:00	*	*	*	*	*	*	*	*	*	*	*	*	*	*
20:00	*	*	*	*	*	*	*	*	*	*	*	*	*	*
21:00	*	*	*	*	*	*	*	*	*	*	*	*	*	*
22:00	*	*	*	*	*	*	*	*	*	*	*	*	*	*
23:00	*	*	*	*	*	*	*	*	*	*	*	*	*	*
Day Total	4	339	100	2	27	0	0	0	0	1	0	0	0	473
Percent	0.8%	71.7%	21.1%	0.4%	5.7%	0.0%	0.0%	0.0%	0.0%	0.2%	0.0%	0.0%	0.0%	
AM Peak	03:00	07:00	07:00	05:00	06:00					10:00				07:00
Vol.	1	87	25	1	4					1				114
PM Peak		12:00	12:00		12:00									12:00
Vol.		28	2		10									40
Grand Total	14	1226	374	8	73	4	0	0	1	2	0	0	0	1702
Percent	0.8%	72.0%	22.0%	0.5%	4.3%	0.2%	0.0%	0.0%	0.1%	0.1%	0.0%	0.0%	0.0%	

SRPEDD
88 BROADWAY
TAUNTON MA, 02780

Weather: CLEAR
Counted by: L.D./L.C./T.S.
F.C./Counter#: U-6/17227
Town: CARVER

Site Code:
Station ID:
SPRING STREET
South of Route 44
Latitude: 0' 0.0000 Undefined

SB

Start Time	Bikes	Cars & Trailers	2 Axle Long	Buses	2 Axle 6 Tire	3 Axle Single	4 Axle Single	4 Axle Single	5 Axle Single	6 Axle Single	5 Axle Multi	6 Axle Multi	7 Axle Multi	Total
09/17/13	*	*	*	*	*	*	*	*	*	*	*	*	*	*
01:00	*	*	*	*	*	*	*	*	*	*	*	*	*	*
02:00	*	*	*	*	*	*	*	*	*	*	*	*	*	*
03:00	*	*	*	*	*	*	*	*	*	*	*	*	*	*
04:00	*	*	*	*	*	*	*	*	*	*	*	*	*	*
05:00	*	*	*	*	*	*	*	*	*	*	*	*	*	*
06:00	*	*	*	*	*	*	*	*	*	*	*	*	*	*
07:00	*	*	*	*	*	*	*	*	*	*	*	*	*	*
08:00	*	*	*	*	*	*	*	*	*	*	*	*	*	*
09:00	*	*	*	*	*	*	*	*	*	*	*	*	*	*
10:00	*	*	*	*	*	*	*	*	*	*	*	*	*	*
11:00	*	*	*	*	*	*	*	*	*	*	*	*	*	*
12 PM	0	24	7	0	4	0	0	0	0	0	0	0	0	35
13:00	0	21	6	0	3	0	0	0	0	0	0	0	0	30
14:00	0	46	24	0	5	0	0	0	0	0	0	0	0	75
15:00	1	55	13	0	4	0	0	0	0	1	0	0	0	74
16:00	0	64	28	0	7	0	0	1	0	0	0	0	0	100
17:00	0	92	34	0	11	0	0	0	0	0	0	0	0	137
18:00	0	50	13	0	6	0	0	0	0	0	0	0	0	69
19:00	1	35	11	0	4	0	0	0	0	0	0	0	0	51
20:00	0	34	5	0	3	0	0	0	0	0	0	0	0	42
21:00	0	14	5	0	1	0	0	0	0	0	0	0	0	20
22:00	0	10	0	0	1	0	0	0	0	0	0	0	0	11
23:00	1	8	1	0	0	0	0	0	0	0	0	0	0	10
Day Total	3	453	147	0	49	0	0	1	0	1	0	0	0	654
Percent	0.5%	69.3%	22.5%	0.0%	7.5%	0.0%	0.0%	0.2%	0.0%	0.2%	0.0%	0.0%	0.0%	
AM Peak Vol.														
PM Peak Vol.	15:00 1	17:00 92	17:00 34		17:00 11			16:00 1		15:00 1				17:00 137

SRPEDD
 88 BROADWAY
 TAUNTON MA, 02780

Weather: CLEAR
 Counted by: L.D./L.C./T.S.
 F.C./Counter#: U-6/17227
 Town: CARVER

Site Code:
 Station ID:
 SPRING STREET
 South of Route 44
 Latitude: 0' 0.0000 Undefined

SB

Start Time	Bikes	Cars & Trailers	2 Axle Long	Buses	2 Axle 6 Tire	3 Axle Single	4 Axle Single	4 Axle Single	5 Axle Single	6 Axle Single	5 Axle Multi	6 Axle Multi	7 Axle Multi	Total
09/18/13	0	6	4	0	0	0	0	0	0	0	0	0	0	10
01:00	0	4	1	0	0	0	0	0	0	0	0	0	0	5
02:00	0	2	0	0	0	0	0	0	0	0	0	0	0	2
03:00	0	1	1	1	0	0	0	0	0	0	0	0	0	3
04:00	0	0	1	0	0	0	0	0	0	0	0	0	0	1
05:00	0	3	2	0	0	0	0	0	0	0	0	0	0	5
06:00	0	11	7	0	1	1	0	0	0	0	0	0	0	20
07:00	0	58	26	0	12	0	0	0	0	0	0	0	0	96
08:00	0	15	12	1	3	0	0	0	0	0	0	0	0	31
09:00	0	15	10	0	2	0	0	0	0	0	0	0	0	27
10:00	0	22	4	0	5	0	0	0	0	0	0	0	0	31
11:00	2	52	16	0	3	0	0	1	0	0	0	0	0	74
12 PM	0	28	13	0	4	1	0	0	0	0	0	0	0	46
13:00	0	20	8	0	2	0	0	0	0	0	0	0	0	30
14:00	0	33	7	0	5	0	0	0	0	0	0	0	0	45
15:00	0	55	22	1	6	0	0	1	0	0	0	0	0	85
16:00	0	61	27	0	13	0	0	0	0	0	0	0	0	101
17:00	0	91	18	0	8	0	0	1	0	0	0	0	0	118
18:00	0	78	22	1	4	0	0	0	0	0	0	0	0	105
19:00	0	34	7	0	5	0	0	0	0	0	0	0	0	46
20:00	0	18	5	0	5	0	0	0	0	0	0	0	0	28
21:00	1	16	5	0	3	0	0	0	0	0	0	0	0	25
22:00	0	14	2	0	1	0	0	0	0	0	0	0	0	17
23:00	0	5	2	0	0	0	0	0	0	0	0	0	0	7
Day Total	3	642	222	4	82	2	0	3	0	0	0	0	0	958
Percent	0.3%	67.0%	23.2%	0.4%	8.6%	0.2%	0.0%	0.3%	0.0%	0.0%	0.0%	0.0%	0.0%	
AM Peak	11:00	07:00	07:00	03:00	07:00	06:00		11:00						07:00
Vol.	2	58	26	1	12	1		1						96
PM Peak	21:00	17:00	16:00	15:00	16:00	12:00		15:00						17:00
Vol.	1	91	27	1	13	1		1						118

SRPEDD
88 BROADWAY
TAUNTON MA, 02780

Weather: CLEAR
Counted by: L.D./L.C./T.S.
F.C./Counter#: U-6/17227
Town: CARVER

Site Code:
Station ID:
SPRING STREET
South of Route 44
Latitude: 0' 0.0000 Undefined

SB

Start Time	Bikes	Cars & Trailers	2 Axle Long	Buses	2 Axle 6 Tire	3 Axle Single	4 Axle Single	4 Axle Single	5 Axle Single	6 Axle Single	5 Axle Multi	6 Axle Multi	7 Axle Multi	Total
09/19/13	0	7	4	0	0	0	0	0	0	0	0	0	0	11
01:00	0	0	1	0	0	0	0	0	0	0	0	0	0	1
02:00	0	1	0	0	0	0	0	0	0	0	0	0	0	1
03:00	0	0	0	0	0	0	0	0	0	0	0	0	0	0
04:00	0	2	0	0	0	0	0	0	0	0	0	0	0	2
05:00	0	4	0	0	0	0	0	0	0	0	0	0	0	4
06:00	0	5	6	0	1	0	0	0	0	0	0	0	0	12
07:00	0	50	27	0	2	0	0	0	0	0	0	0	0	79
08:00	0	22	11	0	4	0	0	0	0	0	0	0	0	37
09:00	0	27	9	0	4	0	0	0	0	0	0	0	0	40
10:00	0	16	2	1	3	0	0	0	0	0	0	0	0	22
11:00	5	19	5	0	3	0	0	1	0	0	0	0	0	33
12 PM	0	23	5	0	5	0	0	0	0	0	0	0	0	33
13:00	*	*	*	*	*	*	*	*	*	*	*	*	*	*
14:00	*	*	*	*	*	*	*	*	*	*	*	*	*	*
15:00	*	*	*	*	*	*	*	*	*	*	*	*	*	*
16:00	*	*	*	*	*	*	*	*	*	*	*	*	*	*
17:00	*	*	*	*	*	*	*	*	*	*	*	*	*	*
18:00	*	*	*	*	*	*	*	*	*	*	*	*	*	*
19:00	*	*	*	*	*	*	*	*	*	*	*	*	*	*
20:00	*	*	*	*	*	*	*	*	*	*	*	*	*	*
21:00	*	*	*	*	*	*	*	*	*	*	*	*	*	*
22:00	*	*	*	*	*	*	*	*	*	*	*	*	*	*
23:00	*	*	*	*	*	*	*	*	*	*	*	*	*	*
Day Total	5	176	70	1	22	0	0	1	0	0	0	0	0	275
Percent	1.8%	64.0%	25.5%	0.4%	8.0%	0.0%	0.0%	0.4%	0.0%	0.0%	0.0%	0.0%	0.0%	
AM Peak	11:00	07:00	07:00	10:00	08:00			11:00						07:00
Vol.	5	50	27	1	4			1						79
PM Peak		12:00	12:00		12:00									12:00
Vol.		23	5		5									33
Grand Total	11	1271	439	5	153	2	0	5	0	1	0	0	0	1887
Percent	0.6%	67.4%	23.3%	0.3%	8.1%	0.1%	0.0%	0.3%	0.0%	0.1%	0.0%	0.0%	0.0%	

SRPEDD
88 BROADWAY
TAUNTON MA, 02780

Weather: CLEAR
Counted by: L.D./L.C./T.S.
F.C./Counter#: U-6/17227
Town: CARVER

Site Code:
Station ID:
SPRING STREET
South of Route 44
Latitude: 0' 0.0000 Undefined

NB, SB	Start Time	Bikes	Cars & Trailers	2 Axle Long	Buses	2 Axle 6 Tire	3 Axle Single	4 Axle Single	4 Axle Single	5 Axle Single	6 Axle Single	5 Axle Multi	6 Axle Multi	7 Axle Multi	Total
	09/17/13	*	*	*	*	*	*	*	*	*	*	*	*	*	*
	01:00	*	*	*	*	*	*	*	*	*	*	*	*	*	*
	02:00	*	*	*	*	*	*	*	*	*	*	*	*	*	*
	03:00	*	*	*	*	*	*	*	*	*	*	*	*	*	*
	04:00	*	*	*	*	*	*	*	*	*	*	*	*	*	*
	05:00	*	*	*	*	*	*	*	*	*	*	*	*	*	*
	06:00	*	*	*	*	*	*	*	*	*	*	*	*	*	*
	07:00	*	*	*	*	*	*	*	*	*	*	*	*	*	*
	08:00	*	*	*	*	*	*	*	*	*	*	*	*	*	*
	09:00	*	*	*	*	*	*	*	*	*	*	*	*	*	*
	10:00	*	*	*	*	*	*	*	*	*	*	*	*	*	*
	11:00	*	*	*	*	*	*	*	*	*	*	*	*	*	*
	12 PM	0	43	15	0	5	1	0	0	0	0	0	0	0	64
	13:00	0	43	14	1	3	0	0	0	0	0	0	0	0	61
	14:00	0	80	38	0	6	0	0	0	0	0	0	0	0	124
	15:00	1	100	25	1	7	0	0	0	0	1	0	0	0	135
	16:00	1	93	44	0	10	0	0	1	0	1	0	0	0	150
	17:00	0	129	52	0	13	0	0	0	0	0	0	0	0	194
	18:00	0	78	21	0	8	0	0	0	0	0	0	0	0	107
	19:00	1	51	18	0	4	0	0	0	0	0	0	0	0	74
	20:00	1	49	9	1	3	0	0	0	0	0	0	0	0	63
	21:00	0	22	7	0	1	0	0	0	0	0	0	0	0	30
	22:00	0	14	1	0	1	0	0	0	0	0	0	0	0	16
	23:00	1	10	1	0	0	0	0	0	0	0	0	0	0	12
	Day Total	5	712	245	3	61	1	0	1	0	2	0	0	0	1030
	Percent	0.5%	69.1%	23.8%	0.3%	5.9%	0.1%	0.0%	0.1%	0.0%	0.2%	0.0%	0.0%	0.0%	
	AM Peak Vol.														
	PM Peak Vol.	15:00	17:00	17:00	13:00	17:00	12:00		16:00		15:00				17:00
		1	129	52	1	13	1		1		1				194

SRPEDD
88 BROADWAY
TAUNTON MA, 02780

Weather: CLEAR
Counted by: L.D./L.C./T.S.
F.C./Counter#: U-6/17227
Town: CARVER

Site Code:
Station ID:
SPRING STREET
South of Route 44
Latitude: 0' 0.0000 Undefined

NB, SB		Start Time	Bikes	Cars & Trailers	2 Axle Long	Buses	2 Axle 6 Tire	3 Axle Single	4 Axle Single	4 Axle Single	5 Axle Single	6 Axle Single	5 Axle Multi	6 Axle Multi	7 Axle Multi	Total
		09/18/13	0	10	4	0	0	0	0	0	0	0	0	0	0	14
		01:00	0	7	2	0	0	0	0	0	0	0	0	0	0	9
		02:00	0	3	1	0	0	0	0	0	0	0	0	0	0	4
		03:00	0	1	2	1	0	0	0	0	0	0	0	0	0	4
		04:00	1	5	5	0	1	0	0	0	0	0	0	0	0	12
		05:00	1	27	14	0	3	0	0	0	0	0	0	0	0	45
		06:00	0	64	23	0	3	1	0	0	0	0	0	0	0	91
		07:00	0	161	58	0	14	0	0	0	0	0	0	0	0	233
		08:00	0	67	29	1	3	0	0	0	0	0	0	0	0	100
		09:00	0	43	18	1	3	0	0	0	0	0	0	0	0	65
		10:00	0	51	13	0	8	0	0	0	0	0	0	0	0	72
		11:00	2	75	24	0	5	0	0	1	1	0	0	0	0	108
		12 PM	0	68	25	0	8	2	0	0	0	0	0	0	0	103
		13:00	1	47	18	1	4	1	0	0	0	0	0	0	0	72
		14:00	1	56	13	0	11	0	0	0	0	0	0	0	0	81
		15:00	1	92	32	2	7	1	0	1	0	0	0	0	0	136
		16:00	2	89	33	0	15	0	0	0	0	0	0	0	0	139
		17:00	1	132	27	0	11	0	0	1	0	0	0	0	0	172
		18:00	0	107	27	1	5	0	0	0	0	0	0	0	0	140
		19:00	0	57	9	0	6	0	0	0	0	0	0	0	0	72
		20:00	0	52	9	0	5	0	0	0	0	0	0	0	0	66
		21:00	1	29	7	0	3	0	0	0	0	0	0	0	0	40
		22:00	0	19	3	0	1	0	0	0	0	0	0	0	0	23
		23:00	0	8	2	0	0	0	0	0	0	0	0	0	0	10
		Day Total	11	1270	398	7	116	5	0	3	1	0	0	0	0	1811
		Percent	0.6%	70.1%	22.0%	0.4%	6.4%	0.3%	0.0%	0.2%	0.1%	0.0%	0.0%	0.0%	0.0%	
		AM Peak	11:00	07:00	07:00	03:00	07:00	06:00		11:00	11:00					07:00
		Vol.	2	161	58	1	14	1		1	1					233
		PM Peak	16:00	17:00	16:00	15:00	16:00	12:00		15:00						17:00
		Vol.	2	132	33	2	15	2		1						172


















SRPEDD
88 BROADWAY
TAUNTON MA, 02780


















Weather: CLEAR
Counted by: L.D./L.C./T.S.
F.C./Counter#: U-6/17227
Town: CARVER

Site Code:
Station ID:
SPRING STREET
South of Route 44
Latitude: 0' 0.0000 Undefined

NB, SB

Start Time	Bikes	Cars & Trailers	2 Axle Long	Buses	2 Axle 6 Tire	3 Axle Single	4 Axle Single	4 Axle Single	5 Axle Single	6 Axle Single	5 Axle Multi	6 Axle Multi	7 Axle Multi	Total
09/19/13	0	11	4	0	0	0	0	0	0	0	0	0	0	15
01:00	0	2	1	0	0	0	0	0	0	0	0	0	0	3
02:00	0	2	0	0	0	0	0	0	0	0	0	0	0	2
03:00	1	0	0	0	0	0	0	0	0	0	0	0	0	1
04:00	0	9	3	0	0	0	0	0	0	0	0	0	0	12
05:00	0	26	12	1	3	0	0	0	0	0	0	0	0	42
06:00	1	60	20	0	5	0	0	0	0	0	0	0	0	86
07:00	1	137	52	0	3	0	0	0	0	0	0	0	0	193
08:00	0	82	27	0	6	0	0	0	0	0	0	0	0	115
09:00	0	62	18	0	6	0	0	0	0	0	0	0	0	86
10:00	1	41	13	1	7	0	0	0	0	1	0	0	0	64
11:00	5	32	13	1	4	0	0	1	0	0	0	0	0	56
12 PM	0	51	7	0	15	0	0	0	0	0	0	0	0	73
13:00	*	*	*	*	*	*	*	*	*	*	*	*	*	*
14:00	*	*	*	*	*	*	*	*	*	*	*	*	*	*
15:00	*	*	*	*	*	*	*	*	*	*	*	*	*	*
16:00	*	*	*	*	*	*	*	*	*	*	*	*	*	*
17:00	*	*	*	*	*	*	*	*	*	*	*	*	*	*
18:00	*	*	*	*	*	*	*	*	*	*	*	*	*	*
19:00	*	*	*	*	*	*	*	*	*	*	*	*	*	*
20:00	*	*	*	*	*	*	*	*	*	*	*	*	*	*
21:00	*	*	*	*	*	*	*	*	*	*	*	*	*	*
22:00	*	*	*	*	*	*	*	*	*	*	*	*	*	*
23:00	*	*	*	*	*	*	*	*	*	*	*	*	*	*
Day Total	9	515	170	3	49	0	0	1	0	1	0	0	0	748
Percent	1.2%	68.9%	22.7%	0.4%	6.6%	0.0%	0.0%	0.1%	0.0%	0.1%	0.0%	0.0%	0.0%	
AM Peak	11:00	07:00	07:00	05:00	10:00			11:00		10:00				07:00
Vol.	5	137	52	1	7			1		1				193
PM Peak		12:00	12:00		12:00									12:00
Vol.		51	7		15									73
Grand Total	25	2497	813	13	226	6	0	5	1	3	0	0	0	3589
Percent	0.7%	69.6%	22.7%	0.4%	6.3%	0.2%	0.0%	0.1%	0.0%	0.1%	0.0%	0.0%	0.0%	

												
Movement	EBL	EBT	EBR	WBL	WBT	WBR	NBL	NBT	NBR	SBL	SBT	SBR
Lane Configurations												
Volume (veh/h)	0	0	0	45	0	66	72	84	0	0	68	58
Sign Control		Stop			Stop			Free			Free	
Grade		0%			0%			0%			0%	
Peak Hour Factor	1.00	1.00	1.00	1.00	1.00	1.00	1.00	1.00	1.00	1.00	1.00	1.00
Hourly flow rate (vph)	0	0	0	45	0	66	72	84	0	0	68	58
Pedestrians												
Lane Width (ft)												
Walking Speed (ft/s)												
Percent Blockage												
Right turn flare (veh)												
Median type								None			None	
Median storage (veh)												
Upstream signal (ft)												
pX, platoon unblocked												
vC, conflicting volume	325	325	97	325	296	84	68			84		
vC1, stage 1 conf vol												
vC2, stage 2 conf vol												
vCu, unblocked vol	325	325	97	325	296	84	68			84		
tC, single (s)	7.1	6.5	6.2	7.1	6.5	6.2	4.1			4.1		
tC, 2 stage (s)												
tF (s)	3.5	4.0	3.3	3.5	4.0	3.3	2.2			2.2		
p0 queue free %	100	100	100	93	100	93	95			100		
cM capacity (veh/h)	565	565	959	606	587	975	1533			1513		
Direction, Lane #	WB 1	WB 2	NB 1	NB 2	SB 1							
Volume Total	45	66	72	84	126							
Volume Left	45	0	72	0	0							
Volume Right	0	66	0	0	58							
cSH	606	975	1533	1700	1700							
Volume to Capacity	0.07	0.07	0.05	0.05	0.07							
Queue Length 95th (ft)	6	5	4	0	0							
Control Delay (s)	11.4	9.0	7.5	0.0	0.0							
Lane LOS	B	A	A									
Approach Delay (s)	10.0		3.4		0.0							
Approach LOS	A											
Intersection Summary												
Average Delay			4.2									
Intersection Capacity Utilization			25.4%		ICU Level of Service					A		
Analysis Period (min)			60									


















												
Movement	EBL	EBT	EBR	WBL	WBT	WBR	NBL	NBT	NBR	SBL	SBT	SBR
Lane Configurations												
Volume (veh/h)	89	0	28	0	0	0	0	67	59	53	60	0
Sign Control		Stop			Stop			Free			Free	
Grade		0%			0%			0%			0%	
Peak Hour Factor	1.00	1.00	1.00	1.00	1.00	1.00	1.00	1.00	1.00	1.00	1.00	1.00
Hourly flow rate (vph)	89	0	28	0	0	0	0	67	59	53	60	0
Pedestrians												
Lane Width (ft)												
Walking Speed (ft/s)												
Percent Blockage												
Right turn flare (veh)												
Median type								None			None	
Median storage (veh)												
Upstream signal (ft)												
pX, platoon unblocked												
vC, conflicting volume	262	233	60	262	262	96	60			67		
vC1, stage 1 conf vol												
vC2, stage 2 conf vol												
vCu, unblocked vol	262	233	60	262	262	96	60			67		
tC, single (s)	7.1	6.5	6.2	7.1	6.5	6.2	4.1			4.1		
tC, 2 stage (s)												
tF (s)	3.5	4.0	3.3	3.5	4.0	3.3	2.2			2.2		
p0 queue free %	87	100	97	100	100	100	100			97		
cM capacity (veh/h)	672	644	1005	653	620	960	1544			1535		
Direction, Lane #	EB 1	EB 2	NB 1	SB 1	SB 2							
Volume Total	89	28	126	53	60							
Volume Left	89	0	0	53	0							
Volume Right	0	28	59	0	0							
cSH	672	1005	1700	1535	1700							
Volume to Capacity	0.13	0.03	0.07	0.03	0.04							
Queue Length 95th (ft)	11	2	0	3	0							
Control Delay (s)	11.2	8.7	0.0	7.4	0.0							
Lane LOS	B	A		A								
Approach Delay (s)	10.6		0.0	3.5								
Approach LOS	B											
Intersection Summary												
Average Delay			4.6									
Intersection Capacity Utilization			25.4%		ICU Level of Service				A			
Analysis Period (min)			60									



Movement	EBL	EBT	WBT	WBR	SBL	SBR
Lane Configurations						
Volume (veh/h)	28	12	20	48	28	30
Sign Control		Free	Free		Stop	
Grade		0%	0%		0%	
Peak Hour Factor	1.00	1.00	1.00	1.00	1.00	1.00
Hourly flow rate (vph)	28	12	20	48	28	30
Pedestrians						
Lane Width (ft)						
Walking Speed (ft/s)						
Percent Blockage						
Right turn flare (veh)						
Median type		None	None			
Median storage (veh)						
Upstream signal (ft)						
pX, platoon unblocked						
vC, conflicting volume	68				112	44
vC1, stage 1 conf vol						
vC2, stage 2 conf vol						
vCu, unblocked vol	68				112	44
tC, single (s)	4.1				6.4	6.2
tC, 2 stage (s)						
tF (s)	2.2				3.5	3.3
p0 queue free %	98				97	97
cM capacity (veh/h)	1533				869	1026

Direction, Lane #	EB 1	WB 1	SB 1
Volume Total	40	68	58
Volume Left	28	0	28
Volume Right	0	48	30
cSH	1533	1700	943
Volume to Capacity	0.02	0.04	0.06
Queue Length 95th (ft)	1	0	5
Control Delay (s)	5.2	0.0	9.1
Lane LOS	A		A
Approach Delay (s)	5.2	0.0	9.1
Approach LOS			A

Intersection Summary			
Average Delay		4.4	
Intersection Capacity Utilization		18.9%	ICU Level of Service A
Analysis Period (min)		60	

												
Movement	EBL	EBT	EBR	WBL	WBT	WBR	NBL	NBT	NBR	SBL	SBT	SBR
Lane Configurations												
Volume (veh/h)	0	0	0	70	0	55	84	99	0	0	70	60
Sign Control		Stop			Stop			Free			Free	
Grade		0%			0%			0%			0%	
Peak Hour Factor	1.00	1.00	1.00	1.00	1.00	1.00	1.00	1.00	1.00	1.00	1.00	1.00
Hourly flow rate (vph)	0	0	0	70	0	55	84	99	0	0	70	60
Pedestrians												
Lane Width (ft)												
Walking Speed (ft/s)												
Percent Blockage												
Right turn flare (veh)												
Median type							None			None		
Median storage (veh)												
Upstream signal (ft)												
pX, platoon unblocked												
vC, conflicting volume	367	367	100	367	337	99	70			99		
vC1, stage 1 conf vol												
vC2, stage 2 conf vol												
vCu, unblocked vol	367	367	100	367	337	99	70			99		
tC, single (s)	7.1	6.5	6.2	7.1	6.5	6.2	4.1			4.1		
tC, 2 stage (s)												
tF (s)	3.5	4.0	3.3	3.5	4.0	3.3	2.2			2.2		
p0 queue free %	100	100	100	88	100	94	95			100		
cM capacity (veh/h)	532	531	956	565	552	957	1531			1494		
Direction, Lane #	WB 1	WB 2	NB 1	NB 2	SB 1							
Volume Total	70	55	84	99	130							
Volume Left	70	0	84	0	0							
Volume Right	0	55	0	0	60							
cSH	565	957	1531	1700	1700							
Volume to Capacity	0.12	0.06	0.05	0.06	0.08							
Queue Length 95th (ft)	11	5	4	0	0							
Control Delay (s)	12.3	9.0	7.5	0.0	0.0							
Lane LOS	B	A	A									
Approach Delay (s)	10.8		3.4		0.0							
Approach LOS	B											
Intersection Summary												
Average Delay			4.5									
Intersection Capacity Utilization			28.8%	ICU Level of Service		A						
Analysis Period (min)			60									

Movement	EBL	EBT	EBR	WBL	WBT	WBR	NBL	NBT	NBR	SBL	SBT	SBR
Lane Configurations												
Volume (veh/h)	85	0	74	0	0	0	0	98	86	66	74	0
Sign Control		Stop			Stop			Free			Free	
Grade		0%			0%			0%			0%	
Peak Hour Factor	1.00	1.00	1.00	1.00	1.00	1.00	1.00	1.00	1.00	1.00	1.00	1.00
Hourly flow rate (vph)	85	0	74	0	0	0	0	98	86	66	74	0
Pedestrians												
Lane Width (ft)												
Walking Speed (ft/s)												
Percent Blockage												
Right turn flare (veh)												
Median type								None			None	
Median storage (veh)												
Upstream signal (ft)												
pX, platoon unblocked												
vC, conflicting volume	347	304	74	347	347	141	74			98		
vC1, stage 1 conf vol												
vC2, stage 2 conf vol												
vCu, unblocked vol	347	304	74	347	347	141	74			98		
tC, single (s)	7.1	6.5	6.2	7.1	6.5	6.2	4.1			4.1		
tC, 2 stage (s)												
tF (s)	3.5	4.0	3.3	3.5	4.0	3.3	2.2			2.2		
p0 queue free %	86	100	93	100	100	100	100			96		
cM capacity (veh/h)	587	582	988	543	551	907	1526			1495		
Direction, Lane #	EB 1	EB 2	NB 1	SB 1	SB 2							
Volume Total	85	74	184	66	74							
Volume Left	85	0	0	66	0							
Volume Right	0	74	86	0	0							
cSH	587	988	1700	1495	1700							
Volume to Capacity	0.14	0.07	0.11	0.04	0.04							
Queue Length 95th (ft)	13	6	0	3	0							
Control Delay (s)	12.2	8.9	0.0	7.5	0.0							
Lane LOS	B	A		A								
Approach Delay (s)	10.7		0.0	3.5								
Approach LOS	B											
Intersection Summary												
Average Delay			4.5									
Intersection Capacity Utilization			28.8%		ICU Level of Service				A			
Analysis Period (min)			60									



Movement	EBL	EBT	WBT	WBR	SBL	SBR
Lane Configurations						
Volume (veh/h)	38	16	24	56	36	48
Sign Control		Free	Free		Stop	
Grade		0%	0%		0%	
Peak Hour Factor	1.00	1.00	1.00	1.00	1.00	1.00
Hourly flow rate (vph)	38	16	24	56	36	48
Pedestrians						
Lane Width (ft)						
Walking Speed (ft/s)						
Percent Blockage						
Right turn flare (veh)						
Median type		None	None			
Median storage (veh)						
Upstream signal (ft)						
pX, platoon unblocked						
vC, conflicting volume	80				144	52
vC1, stage 1 conf vol						
vC2, stage 2 conf vol						
vCu, unblocked vol	80				144	52
tC, single (s)	4.1				6.4	6.2
tC, 2 stage (s)						
tF (s)	2.2				3.5	3.3
p0 queue free %	97				96	95
cM capacity (veh/h)	1518				827	1016

Direction, Lane #	EB 1	WB 1	SB 1
Volume Total	54	80	84
Volume Left	38	0	36
Volume Right	0	56	48
cSH	1518	1700	925
Volume to Capacity	0.03	0.05	0.09
Queue Length 95th (ft)	2	0	7
Control Delay (s)	5.3	0.0	9.3
Lane LOS	A		A
Approach Delay (s)	5.3	0.0	9.3
Approach LOS			A

Intersection Summary			
Average Delay		4.9	
Intersection Capacity Utilization		21.2%	ICU Level of Service A
Analysis Period (min)		60	

CARVER
Spring Street @ Route 44

2013 PM PEAK
No Build




















Movement	EBL	EBT	EBR	WBL	WBT	WBR	NBL	NBT	NBR	SBL	SBT	SBR
Lane Configurations												
Volume (veh/h)	0	0	0	62	0	125	57	67	0	0	93	80
Sign Control		Stop			Stop			Free			Free	
Grade		0%			0%			0%			0%	
Peak Hour Factor	1.00	1.00	1.00	1.00	1.00	1.00	1.00	1.00	1.00	1.00	1.00	1.00
Hourly flow rate (vph)	0	0	0	62	0	125	57	67	0	0	93	80
Pedestrians												
Lane Width (ft)												
Walking Speed (ft/s)												
Percent Blockage												
Right turn flare (veh)												
Median type								None			None	
Median storage (veh)												
Upstream signal (ft)												
pX, platoon unblocked												
vC, conflicting volume	314	314	133	314	274	67	93			67		
vC1, stage 1 conf vol												
vC2, stage 2 conf vol												
vCu, unblocked vol	314	314	133	314	274	67	93			67		
tC, single (s)	7.1	6.5	6.2	7.1	6.5	6.2	4.1			4.1		
tC, 2 stage (s)												
tF (s)	3.5	4.0	3.3	3.5	4.0	3.3	2.2			2.2		
p0 queue free %	100	100	100	90	100	87	96			100		
cM capacity (veh/h)	542	579	916	620	609	997	1501			1535		

Direction, Lane #	WB 1	WB 2	NB 1	NB 2	SB 1
Volume Total	62	125	57	67	173
Volume Left	62	0	57	0	0
Volume Right	0	125	0	0	80
cSH	620	997	1501	1700	1700
Volume to Capacity	0.10	0.13	0.04	0.04	0.10
Queue Length 95th (ft)	8	11	3	0	0
Control Delay (s)	11.5	9.1	7.5	0.0	0.0
Lane LOS	B	A	A		
Approach Delay (s)	9.9		3.4		0.0
Approach LOS	A				

Intersection Summary		
Average Delay		4.7
Intersection Capacity Utilization	26.6%	ICU Level of Service
Analysis Period (min)		60
		A

CARVER
Spring Street @ Route 44

2013 PM PEAK
No Build

												
Movement	EBL	EBT	EBR	WBL	WBT	WBR	NBL	NBT	NBR	SBL	SBT	SBR
Lane Configurations												
Volume (veh/h)	94	0	46	0	0	0	0	30	26	73	82	0
Sign Control		Stop			Stop			Free			Free	
Grade		0%			0%			0%			0%	
Peak Hour Factor	1.00	1.00	1.00	1.00	1.00	1.00	1.00	1.00	1.00	1.00	1.00	1.00
Hourly flow rate (vph)	94	0	46	0	0	0	0	30	26	73	82	0
Pedestrians												
Lane Width (ft)												
Walking Speed (ft/s)												
Percent Blockage												
Right turn flare (veh)												
Median type								None			None	
Median storage (veh)												
Upstream signal (ft)												
pX, platoon unblocked												
vC, conflicting volume	271	258	82	271	271	43	82			30		
vC1, stage 1 conf vol												
vC2, stage 2 conf vol												
vCu, unblocked vol	271	258	82	271	271	43	82			30		
tC, single (s)	7.1	6.5	6.2	7.1	6.5	6.2	4.1			4.1		
tC, 2 stage (s)												
tF (s)	3.5	4.0	3.3	3.5	4.0	3.3	2.2			2.2		
p0 queue free %	86	100	95	100	100	100	100			95		
cM capacity (veh/h)	658	616	978	627	606	1027	1515			1583		
Direction, Lane #	EB 1	EB 2	NB 1	SB 1	SB 2							
Volume Total	94	46	56	73	82							
Volume Left	94	0	0	73	0							
Volume Right	0	46	26	0	0							
cSH	658	978	1700	1583	1700							
Volume to Capacity	0.14	0.05	0.03	0.05	0.05							
Queue Length 95th (ft)	12	4	0	4	0							
Control Delay (s)	11.4	8.9	0.0	7.4	0.0							
Lane LOS	B	A		A								
Approach Delay (s)	10.6		0.0	3.5								
Approach LOS	B											
Intersection Summary												
Average Delay			5.7									
Intersection Capacity Utilization			26.6%	ICU Level of Service	A							
Analysis Period (min)			60									




















Movement	EBL	EBT	WBT	WBR	SBL	SBR
Lane Configurations		↔	↔		↔	
Volume (veh/h)	21	7	6	14	52	63
Sign Control		Free	Free		Stop	
Grade		0%	0%		0%	
Peak Hour Factor	1.00	1.00	1.00	1.00	1.00	1.00
Hourly flow rate (vph)	21	7	6	14	52	63
Pedestrians						
Lane Width (ft)						
Walking Speed (ft/s)						
Percent Blockage						
Right turn flare (veh)						
Median type		None	None			
Median storage (veh)						
Upstream signal (ft)						
pX, platoon unblocked						
vC, conflicting volume	20				62	13
vC1, stage 1 conf vol						
vC2, stage 2 conf vol						
vCu, unblocked vol	20				62	13
tC, single (s)	4.1				6.4	6.2
tC, 2 stage (s)						
tF (s)	2.2				3.5	3.3
p0 queue free %	99				94	94
cM capacity (veh/h)	1596				932	1067

Direction, Lane #	EB 1	WB 1	SB 1
Volume Total	28	20	115
Volume Left	21	0	52
Volume Right	0	14	63
cSH	1596	1700	1001
Volume to Capacity	0.01	0.01	0.11
Queue Length 95th (ft)	1	0	10
Control Delay (s)	5.5	0.0	9.1
Lane LOS	A		A
Approach Delay (s)	5.5	0.0	9.1
Approach LOS			A

Intersection Summary			
Average Delay		7.3	
Intersection Capacity Utilization		21.6%	ICU Level of Service
Analysis Period (min)		60	A



Movement	EBL	EBT	EBR	WBL	WBT	WBR	NBL	NBT	NBR	SBL	SBT	SBR
Lane Configurations												
Volume (veh/h)	0	0	0	83	0	111	73	86	0	0	96	81
Sign Control		Stop			Stop			Free			Free	
Grade		0%			0%			0%			0%	
Peak Hour Factor	1.00	1.00	1.00	1.00	1.00	1.00	1.00	1.00	1.00	1.00	1.00	1.00
Hourly flow rate (vph)	0	0	0	83	0	111	73	86	0	0	96	81
Pedestrians												
Lane Width (ft)												
Walking Speed (ft/s)												
Percent Blockage												
Right turn flare (veh)												
Median type							None			None		
Median storage (veh)												
Upstream signal (ft)												
pX, platoon unblocked												
vC, conflicting volume	368	368	136	368	328	86	96			86		
vC1, stage 1 conf vol												
vC2, stage 2 conf vol												
vCu, unblocked vol	368	368	136	368	328	86	96			86		
tC, single (s)	7.1	6.5	6.2	7.1	6.5	6.2	4.1			4.1		
tC, 2 stage (s)												
tF (s)	3.5	4.0	3.3	3.5	4.0	3.3	2.2			2.2		
p0 queue free %	100	100	100	85	100	89	95			100		
cM capacity (veh/h)	501	533	912	566	562	973	1498			1510		
Direction, Lane #	WB 1	WB 2	NB 1	NB 2	SB 1							
Volume Total	83	111	73	86	177							
Volume Left	83	0	73	0	0							
Volume Right	0	111	0	0	81							
cSH	566	973	1498	1700	1700							
Volume to Capacity	0.15	0.11	0.05	0.05	0.10							
Queue Length 95th (ft)	13	10	4	0	0							
Control Delay (s)	12.5	9.2	7.5	0.0	0.0							
Lane LOS	B	A	A									
Approach Delay (s)	10.6		3.5		0.0							
Approach LOS	B											
Intersection Summary												
Average Delay			4.9									
Intersection Capacity Utilization			28.6%		ICU Level of Service		A					
Analysis Period (min)			60									

												
Movement	EBL	EBT	EBR	WBL	WBT	WBR	NBL	NBT	NBR	SBL	SBT	SBR
Lane Configurations												
Volume (veh/h)	89	0	85	0	0	0	0	70	63	84	95	0
Sign Control		Stop			Stop			Free			Free	
Grade		0%			0%			0%			0%	
Peak Hour Factor	1.00	1.00	1.00	1.00	1.00	1.00	1.00	1.00	1.00	1.00	1.00	1.00
Hourly flow rate (vph)	89	0	85	0	0	0	0	70	63	84	95	0
Pedestrians												
Lane Width (ft)												
Walking Speed (ft/s)												
Percent Blockage												
Right turn flare (veh)												
Median type								None			None	
Median storage (veh)												
Upstream signal (ft)												
pX, platoon unblocked												
vC, conflicting volume	364	333	95	364	364	102	95			70		
vC1, stage 1 conf vol												
vC2, stage 2 conf vol												
vCu, unblocked vol	364	333	95	364	364	102	95			70		
tC, single (s)	7.1	6.5	6.2	7.1	6.5	6.2	4.1			4.1		
tC, 2 stage (s)												
tF (s)	3.5	4.0	3.3	3.5	4.0	3.3	2.2			2.2		
p0 queue free %	84	100	91	100	100	100	100			95		
cM capacity (veh/h)	567	555	962	517	533	954	1499			1531		
Direction, Lane #	EB 1	EB 2	NB 1	SB 1	SB 2							
Volume Total	89	85	133	84	95							
Volume Left	89	0	0	84	0							
Volume Right	0	85	63	0	0							
cSH	567	962	1700	1531	1700							
Volume to Capacity	0.16	0.09	0.08	0.05	0.06							
Queue Length 95th (ft)	14	7	0	4	0							
Control Delay (s)	12.5	9.1	0.0	7.5	0.0							
Lane LOS	B	A		A								
Approach Delay (s)	10.9		0.0	3.5								
Approach LOS	B											
Intersection Summary												
Average Delay			5.2									
Intersection Capacity Utilization			28.6%		ICU Level of Service				A			
Analysis Period (min)			60									



Movement	EBL	EBT	WBT	WBR	SBL	SBR
Lane Configurations		↶	↷		↶	
Volume (veh/h)	29	13	11	25	61	76
Sign Control		Free	Free		Stop	
Grade		0%	0%		0%	
Peak Hour Factor	1.00	1.00	1.00	1.00	1.00	1.00
Hourly flow rate (vph)	29	13	11	25	61	76
Pedestrians						
Lane Width (ft)						
Walking Speed (ft/s)						
Percent Blockage						
Right turn flare (veh)						
Median type		None	None			
Median storage (veh)						
Upstream signal (ft)						
pX, platoon unblocked						
vC, conflicting volume	36				94	24
vC1, stage 1 conf vol						
vC2, stage 2 conf vol						
vCu, unblocked vol	36				94	24
tC, single (s)	4.1				6.4	6.2
tC, 2 stage (s)						
tF (s)	2.2				3.5	3.3
p0 queue free %	98				93	93
cM capacity (veh/h)	1575				888	1053

Direction, Lane #	EB 1	WB 1	SB 1
Volume Total	42	36	137
Volume Left	29	0	61
Volume Right	0	25	76
cSH	1575	1700	973
Volume to Capacity	0.02	0.02	0.14
Queue Length 95th (ft)	1	0	12
Control Delay (s)	5.1	0.0	9.3
Lane LOS	A		A
Approach Delay (s)	5.1	0.0	9.3
Approach LOS			A

Intersection Summary			
Average Delay		6.9	
Intersection Capacity Utilization		23.7%	ICU Level of Service A
Analysis Period (min)		60	