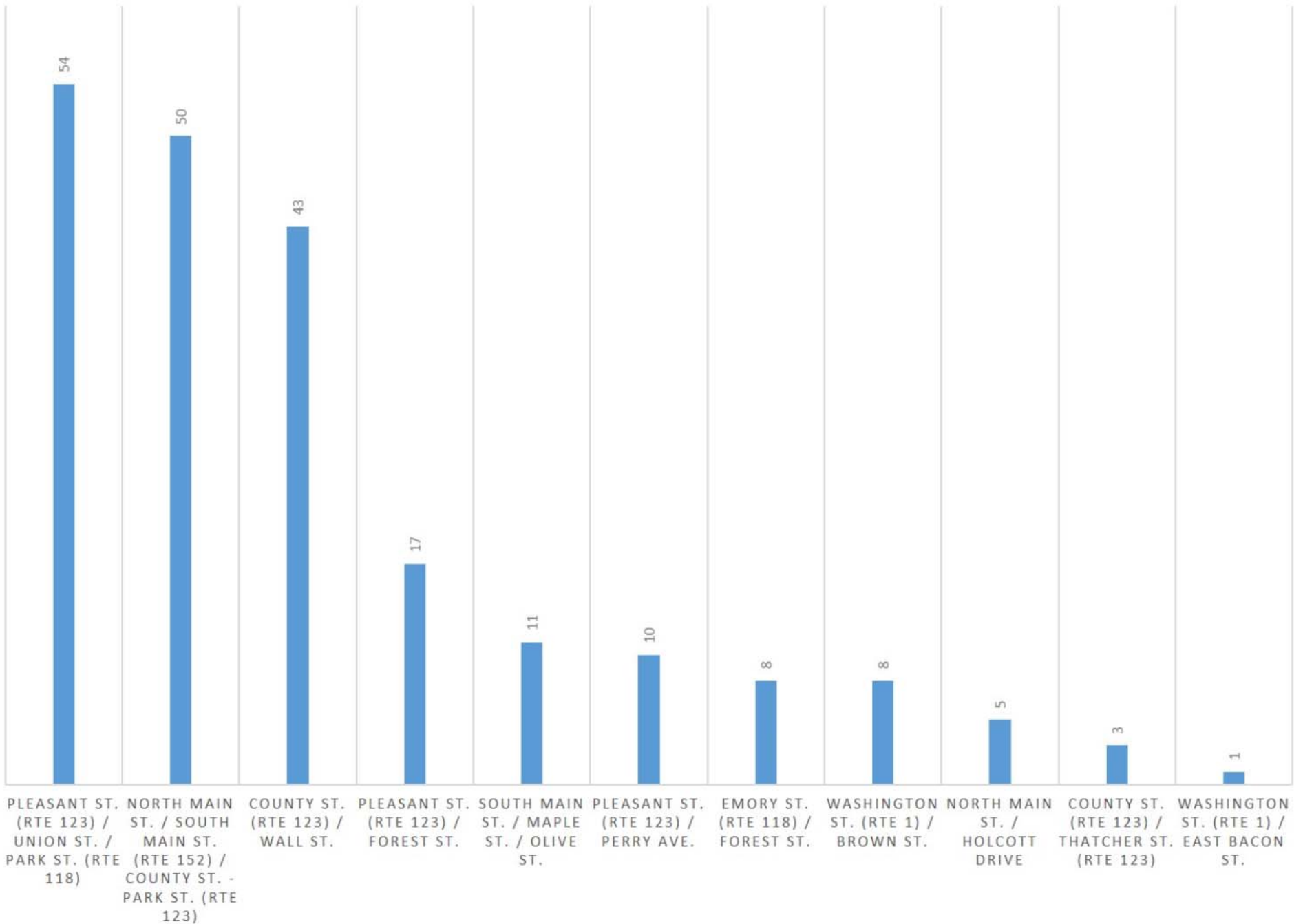


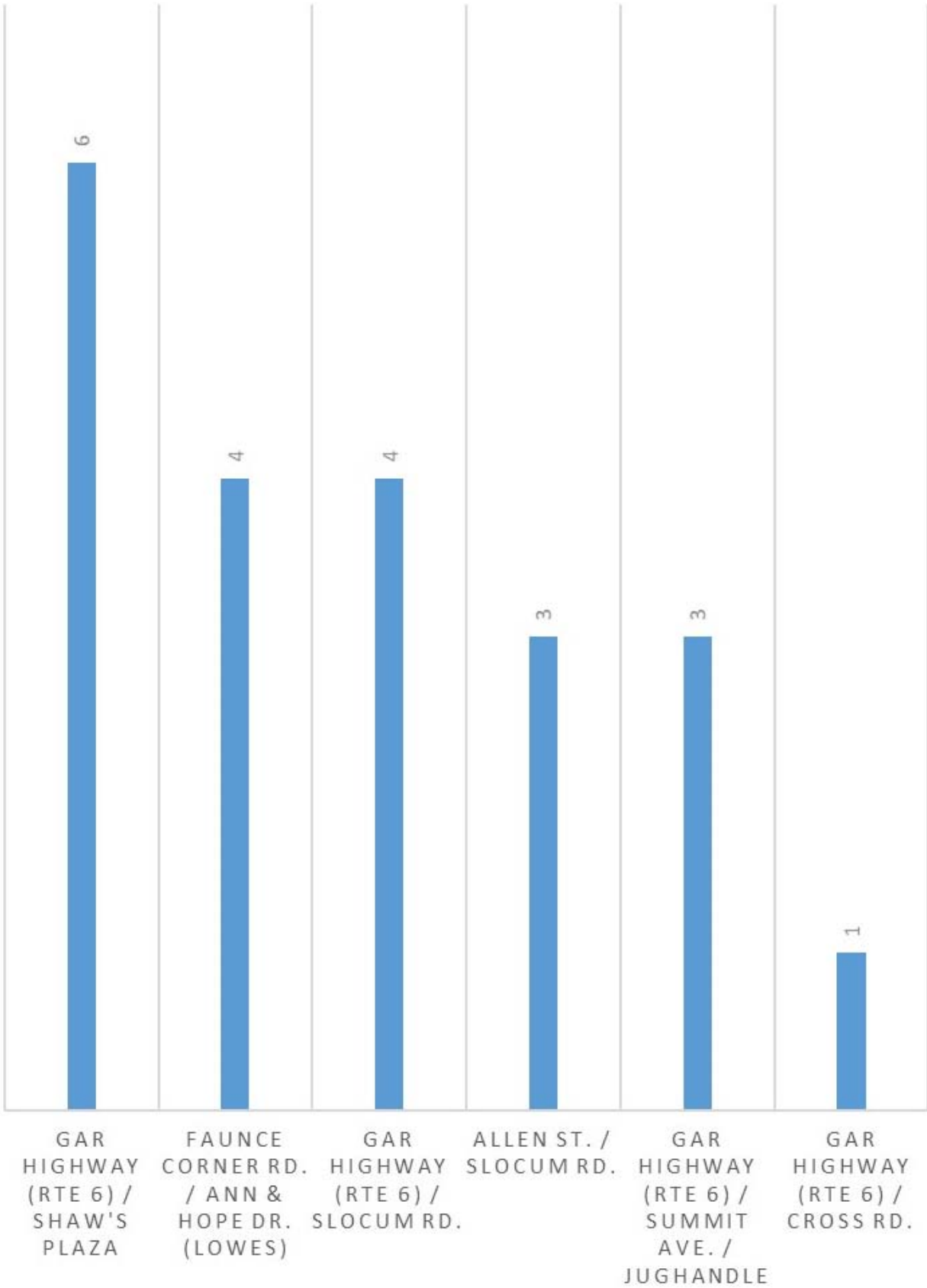
APPENDIX E:

PEDESTRIAN COUNT VOLUMES AND LOCATIONS

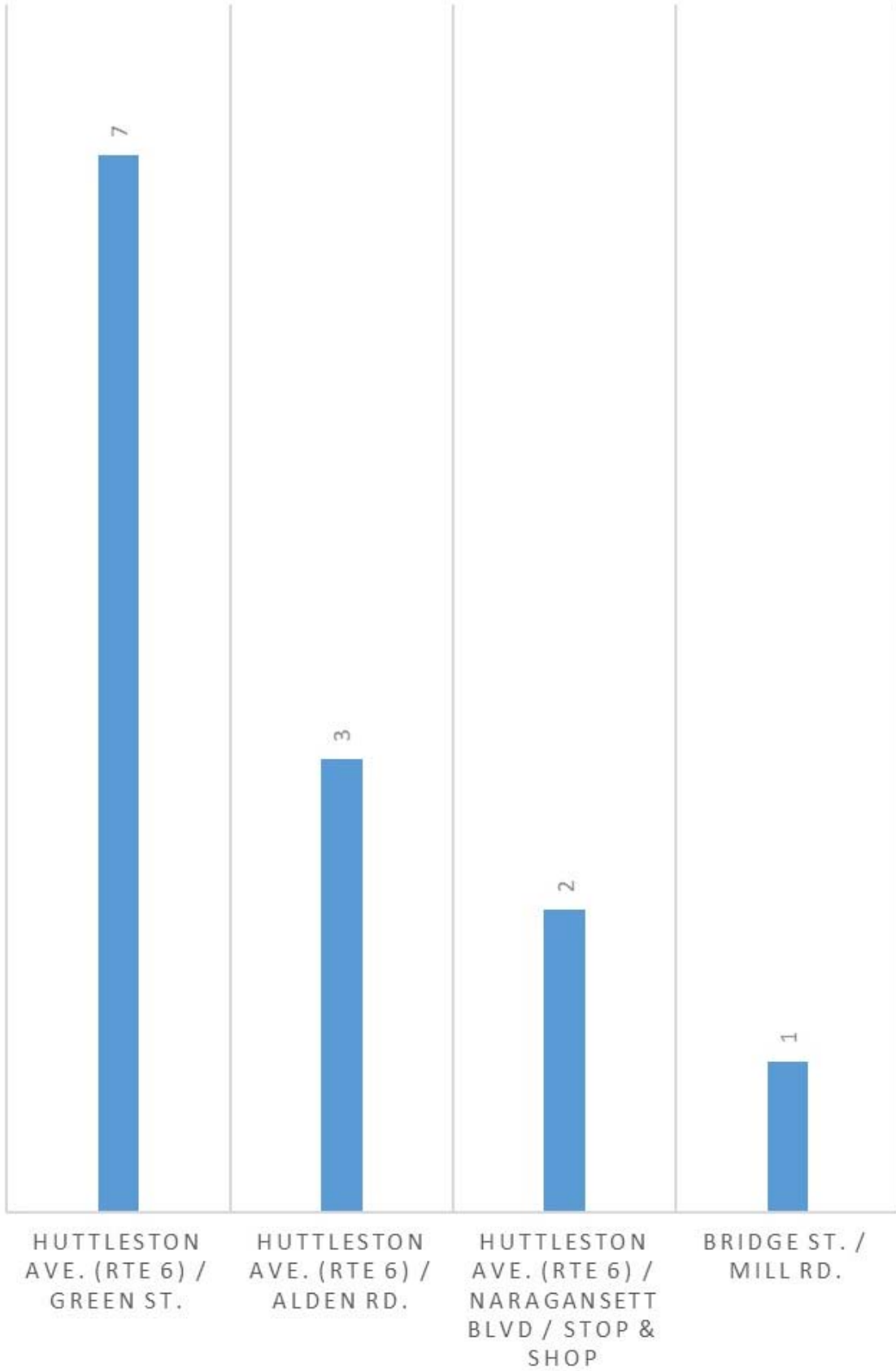
ATTLEBORO PEDESTRIAN VOLUMES BY LOCATION



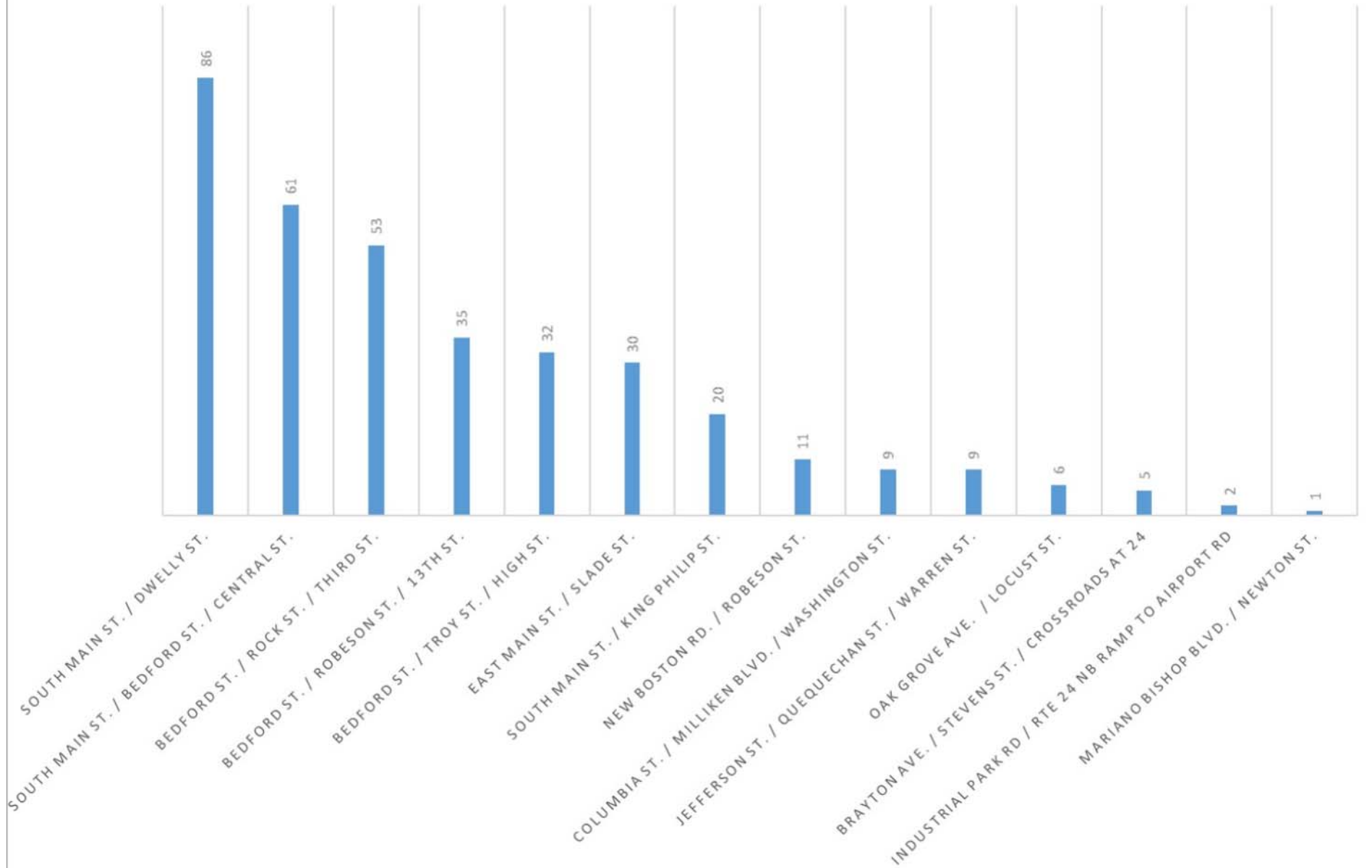
DARTMOUTH PEDESTRIAN VOLUMES BY LOCATION



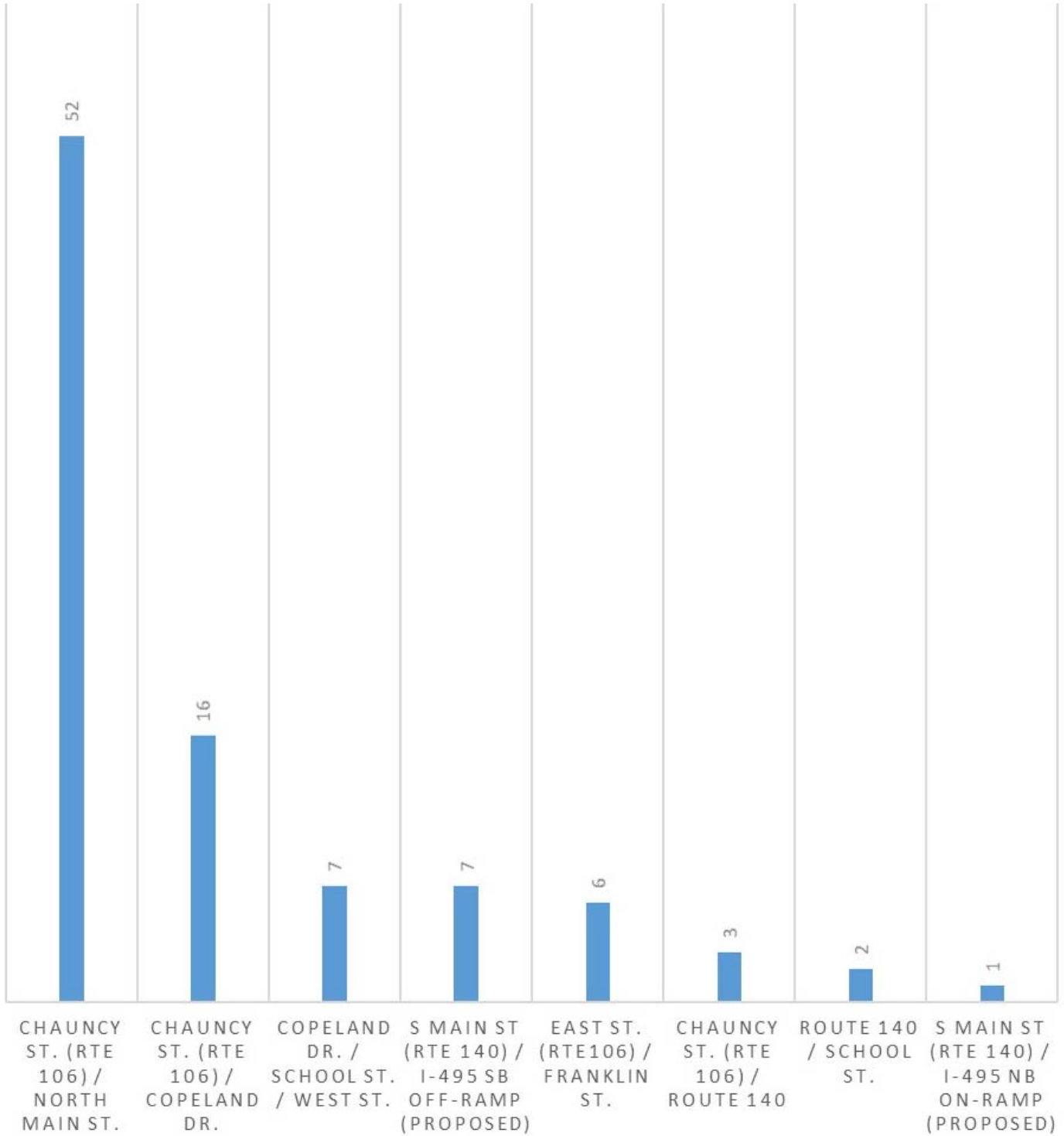
FAIRHAVEN PEDESTRIAN VOLUMES BY LOCATION



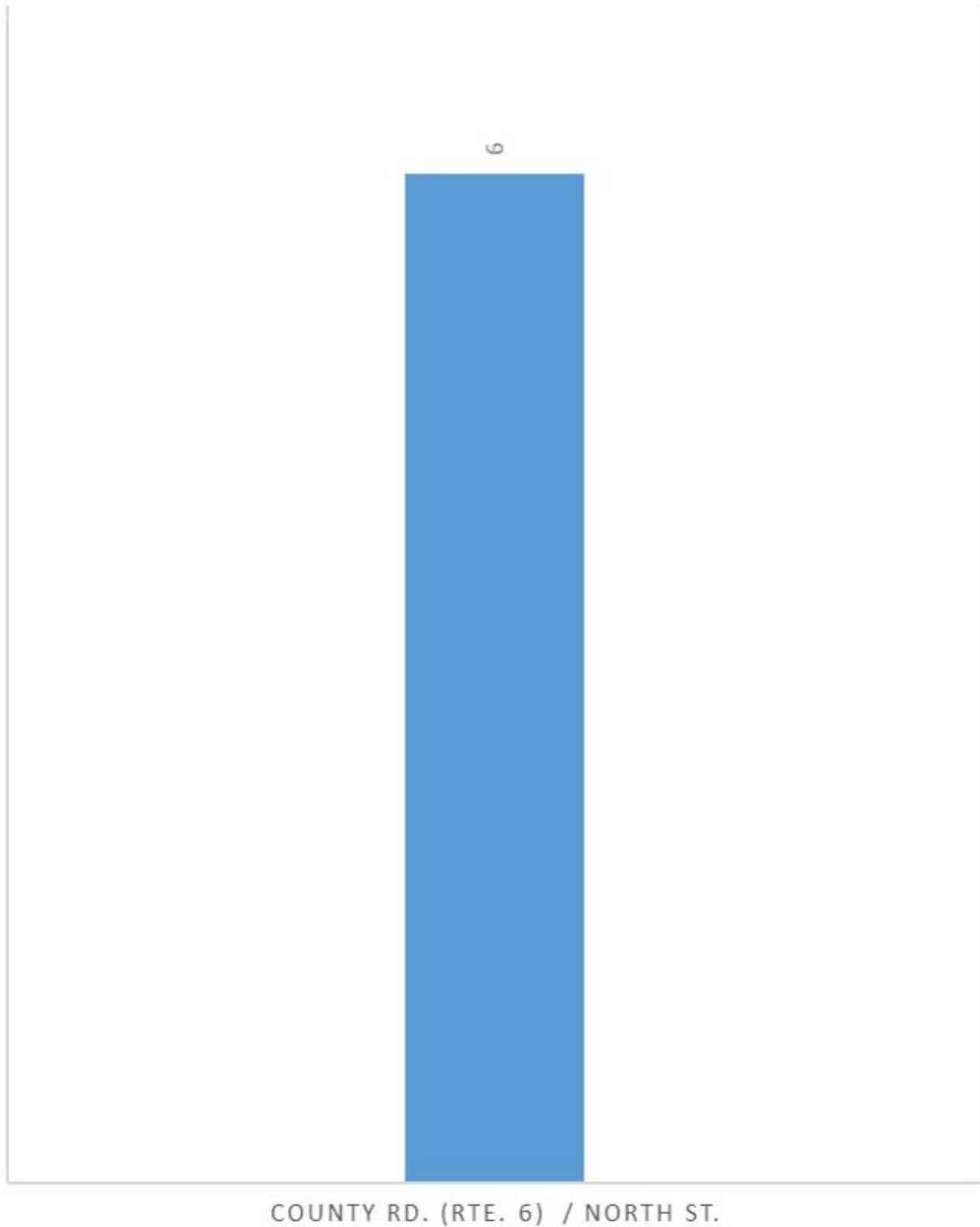
FALL RIVER PEDESTRIAN VOLUMES BY LOCATION



MANSFIELD PEDESTRIAN VOLUMES BY LOCATION



MATTAPOISETT PEDESTRIAN VOLUMES BY LOCATION



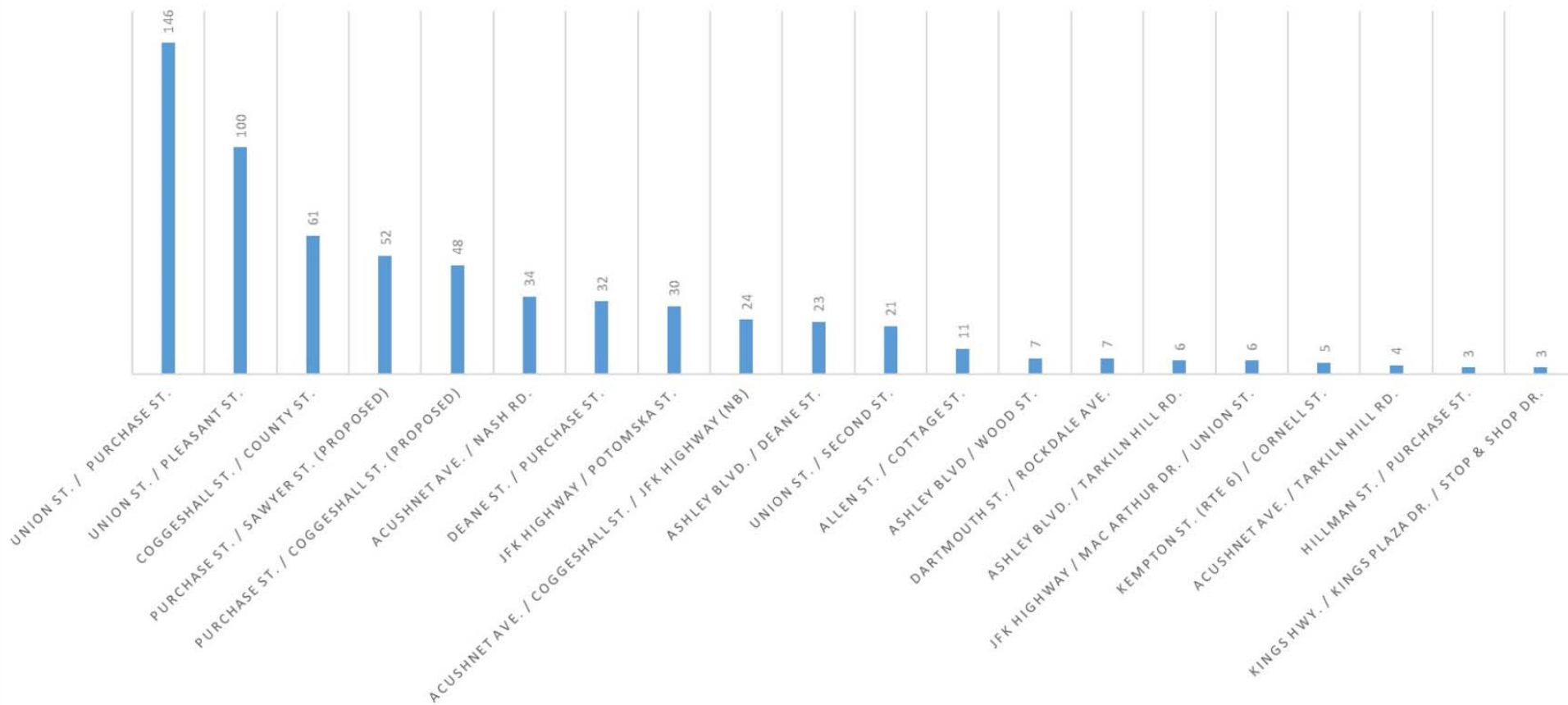
MIDDLEBOROUGH PEDESTRIAN VOLUMES BY LOCATION

12

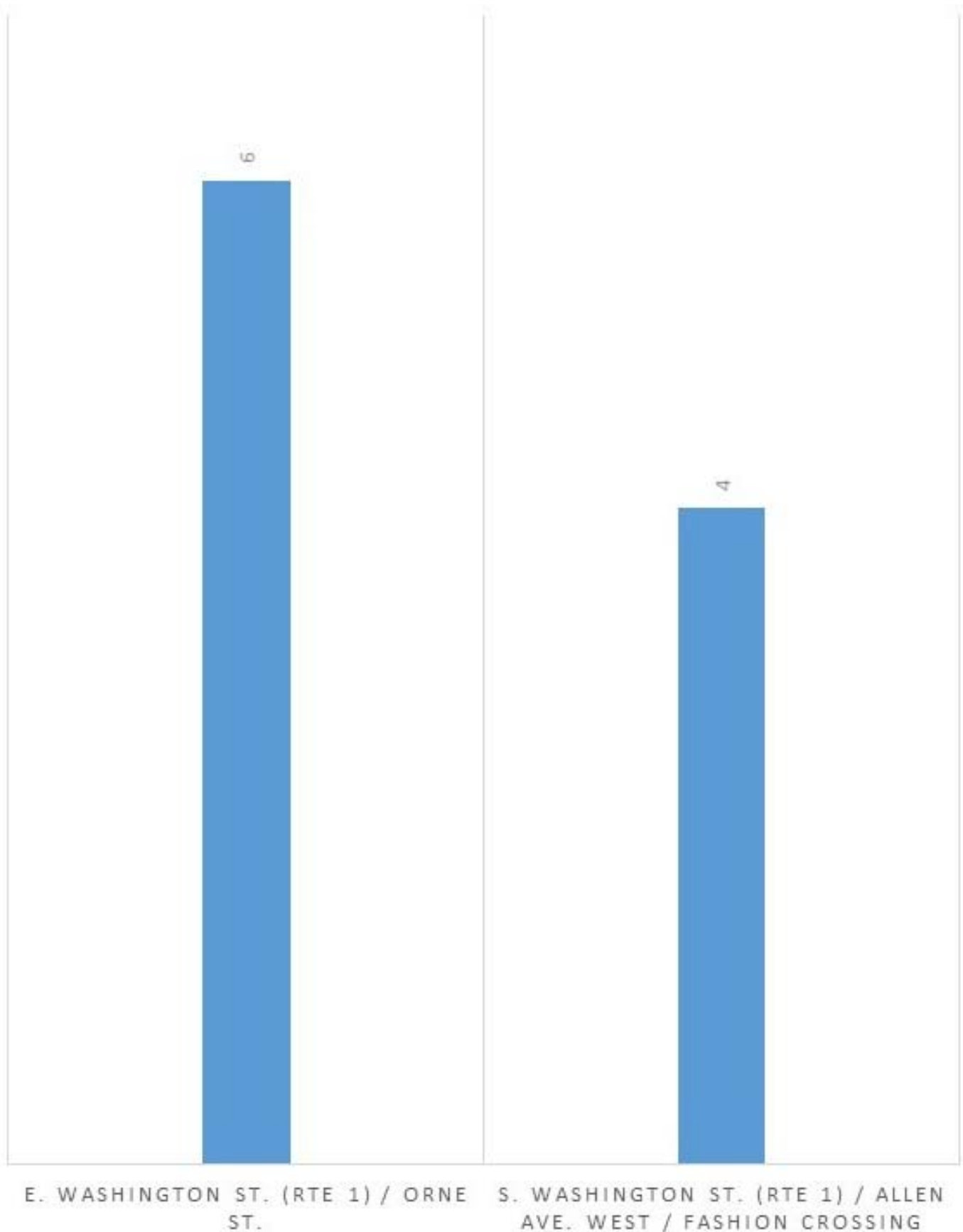
A bar chart with a single blue bar. The bar is positioned in the center of the chart area. The value '12' is printed vertically above the top of the bar.

WEST & EAST GROVE ST. (RTE. 28) / SOUTH MAIN ST. (RTE 105)

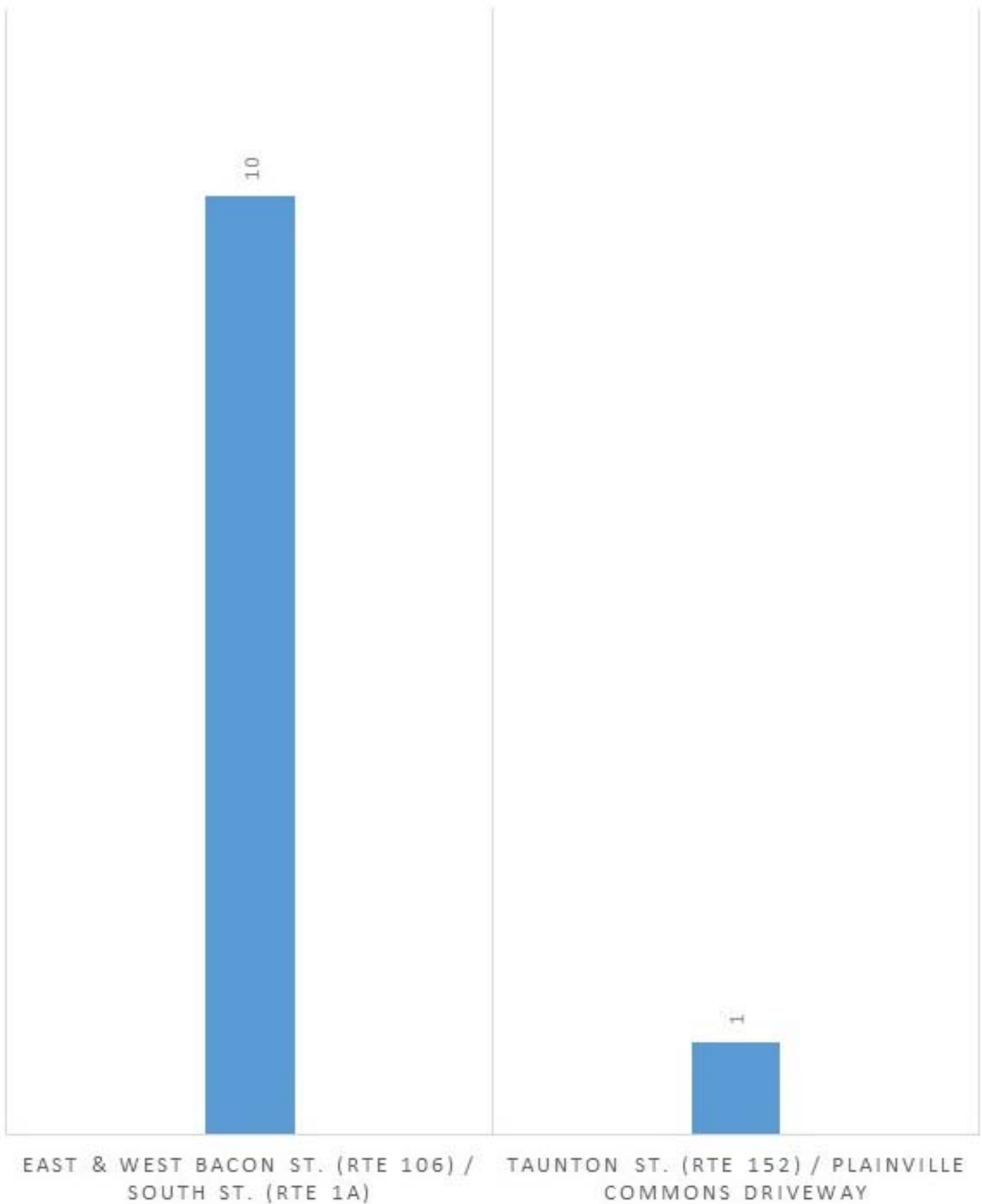
NEW BEDFORD PEDESTRIAN VOLUMES BY LOCATION



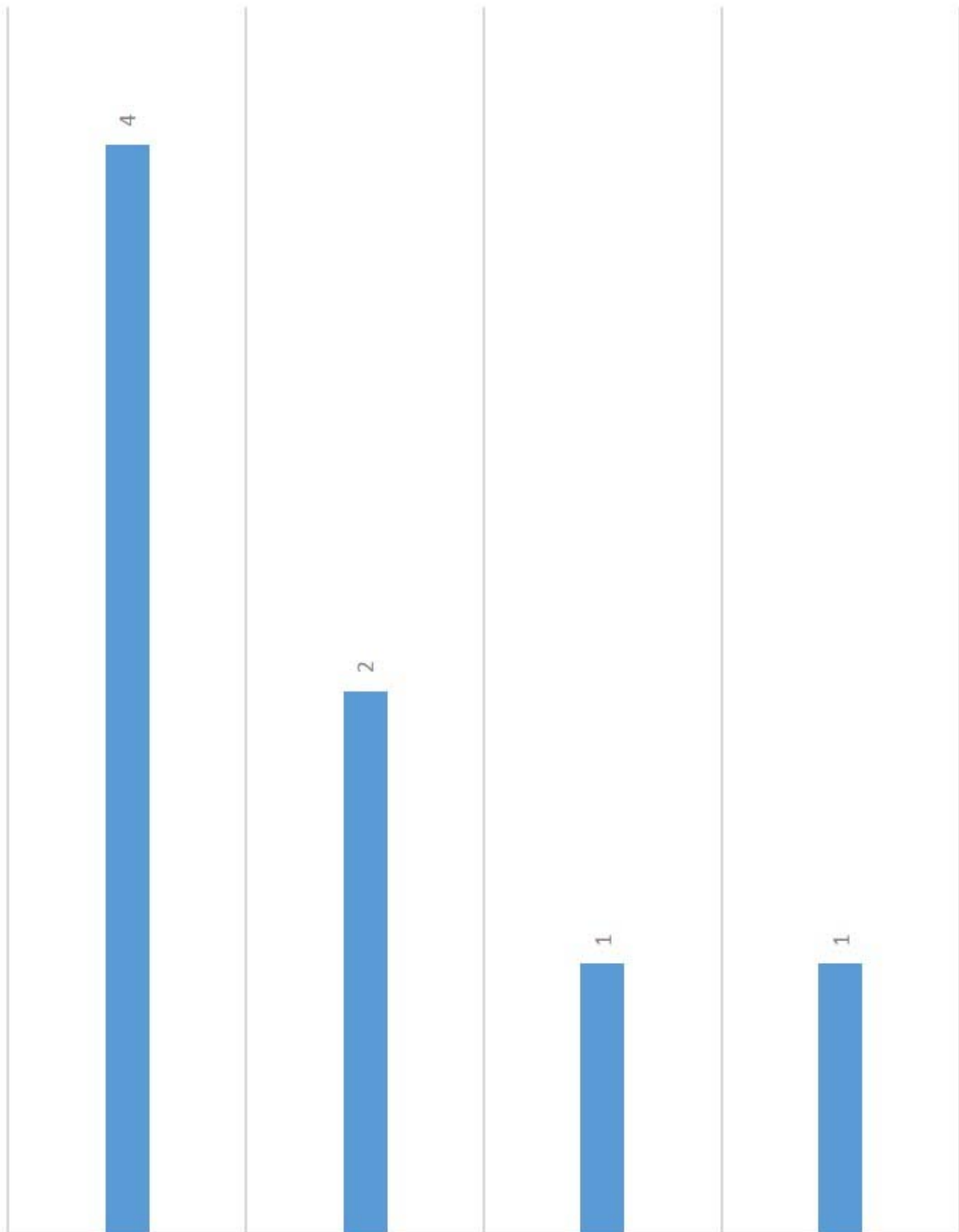
NORTH ATTLEBOROUGH PEDESTRAIN VOLUMES BY LOCATION



PLAINVILLE PEDESTRIAN VOLUMES BY LOCATION



SEEKONK PEDESTRIAN VOLUMES BY LOCATION



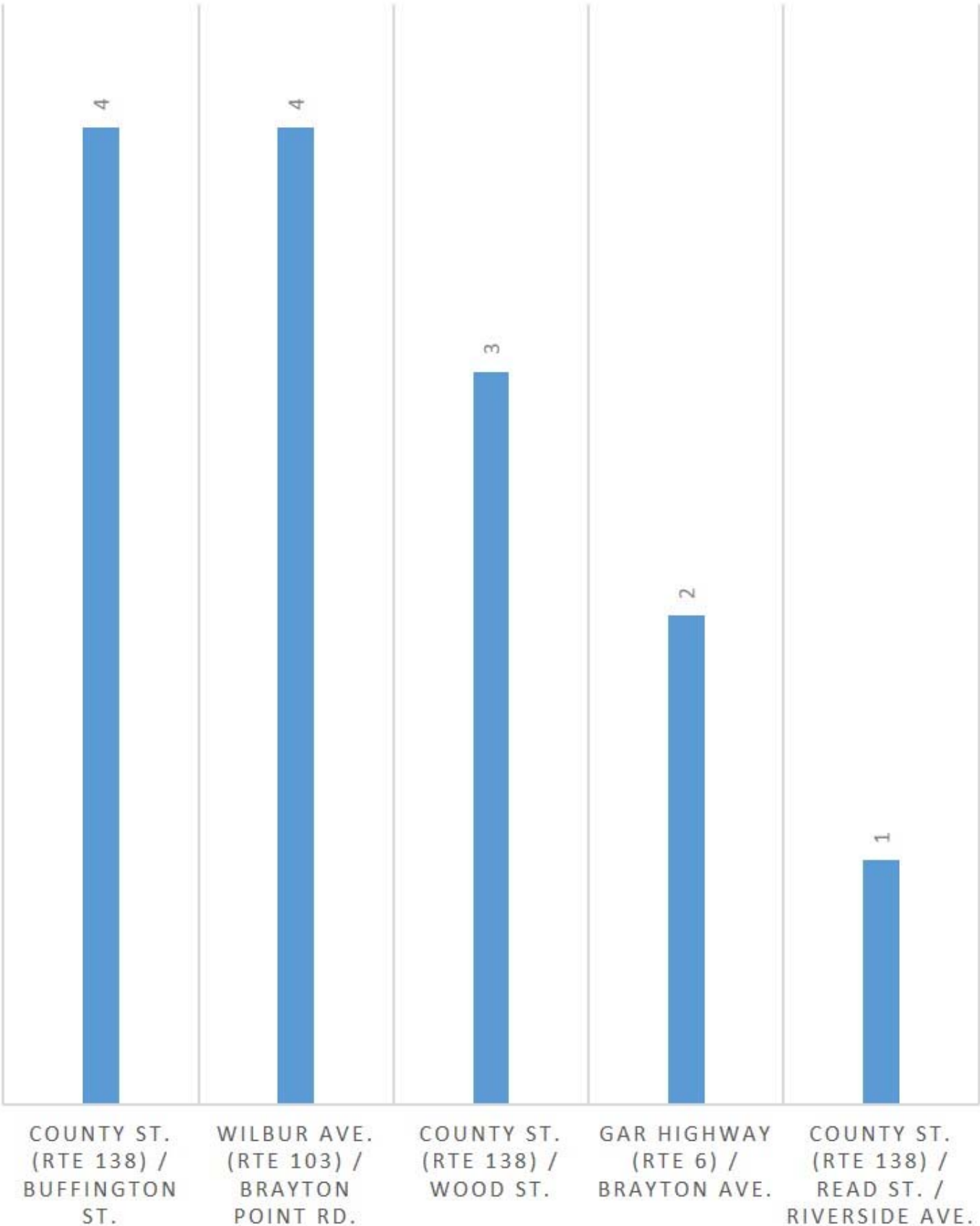
FALL RIVER AVE.
(RTE 114A) /
COUNTY ST.

HIGHLAND AVE. /
PROGRESS ST. @
SEEKONK
CROSSING

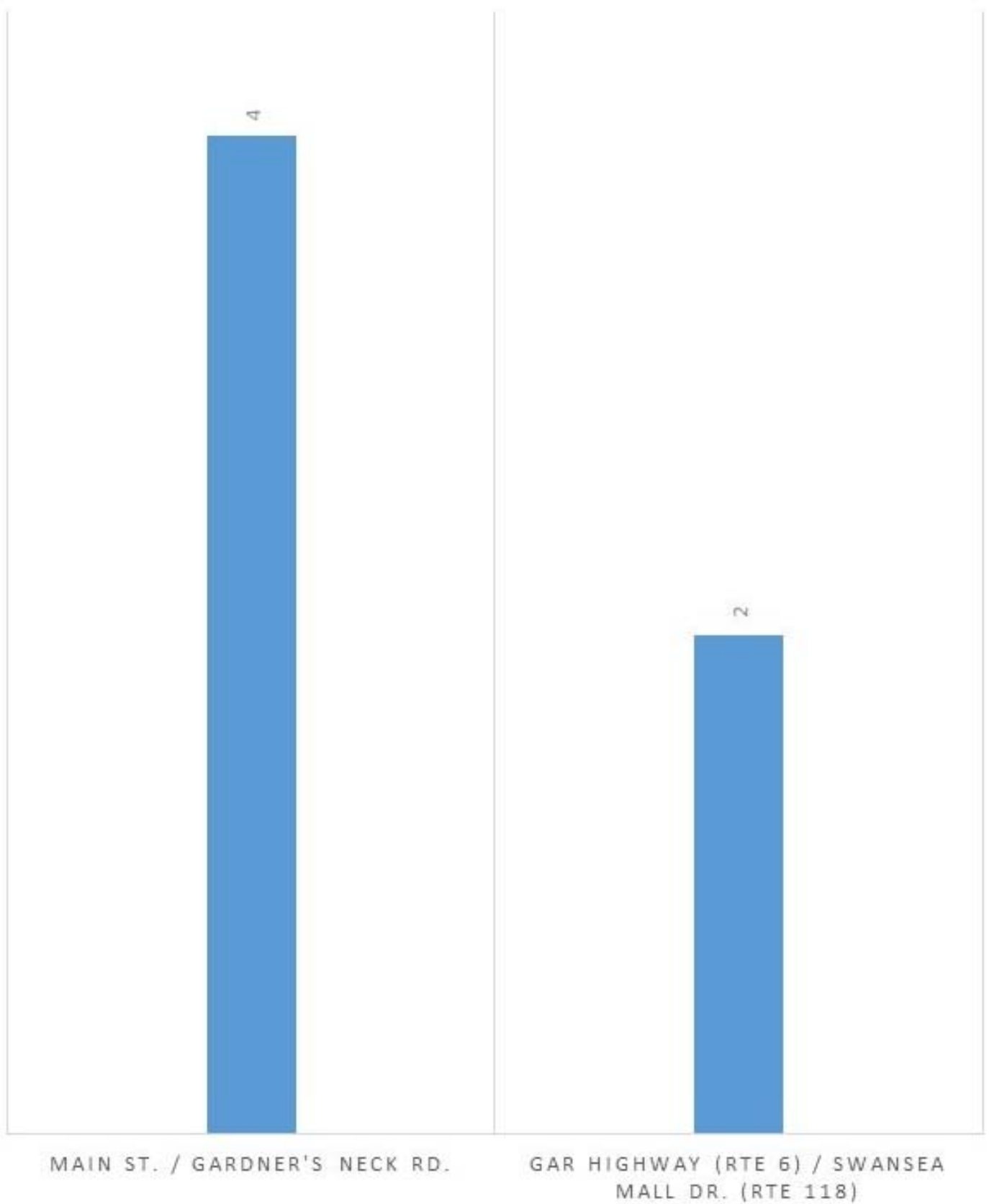
FALL RIVER AVE.
(RTE 114A) /
LOWE'S /
MCDONALDS

HIGHLAND AVE.
(RTE 6) / SEEKONK
PLAZA (BOB'S) &
PIER 1 IMPORTS

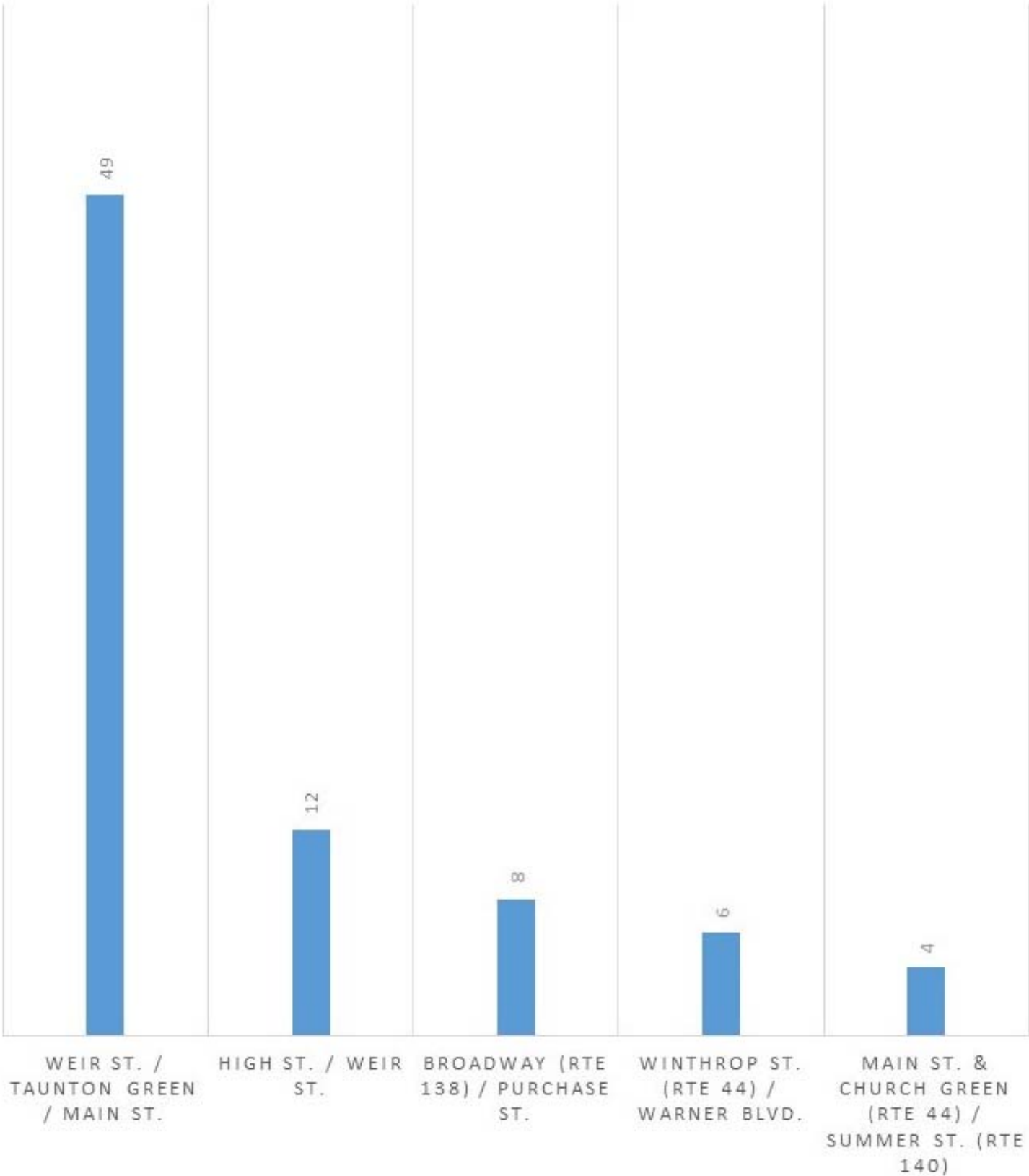
SOMERSET PEDESTRIAN VOLUMES BY LOCATION



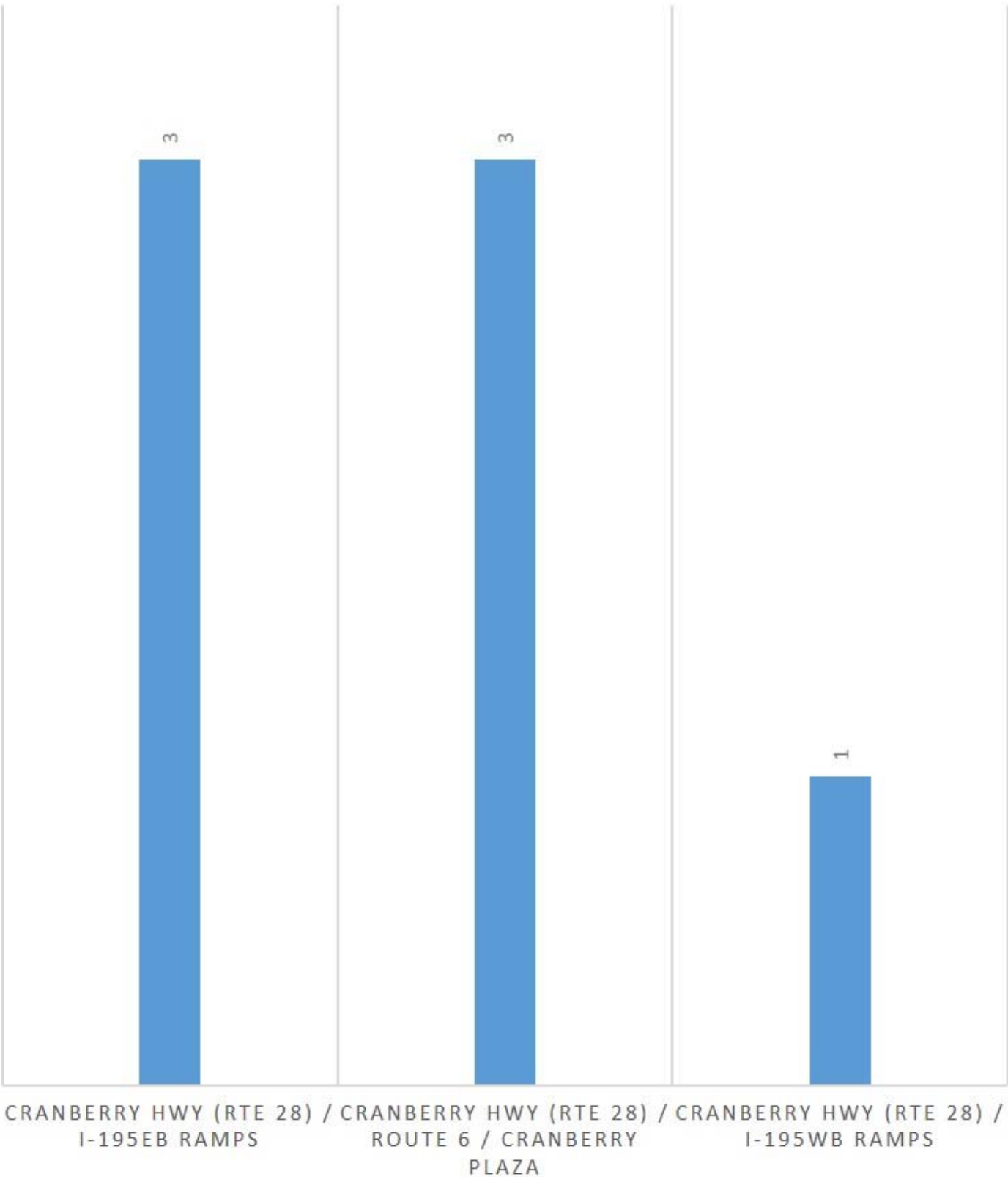
SWANSEA PEDESTRIAN VOLUMES BY LOCATION



TAUNTON PEDESTRIAN VOLUMES BY LOCATION



WAREHAM PEDESTRIAN VOLUMES BY LOCATION



PEDESTRIAN VOLUMES BY LOCATION

■ Off-Road Locations ■ Mid-Block Locations

